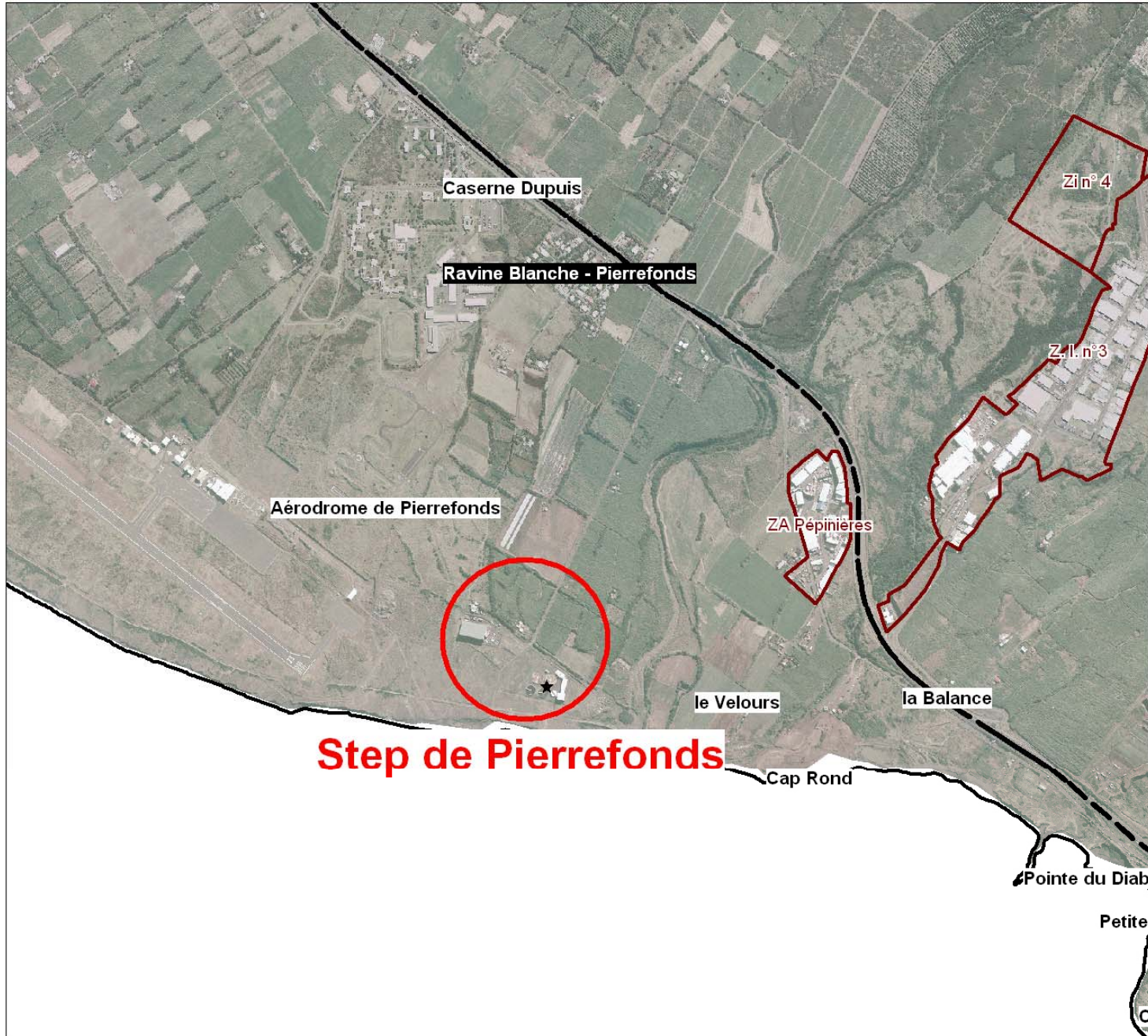


*COMITÉ TECHNIQUE
EAU ET AMÉNAGEMENT*

Le 13 NOVEMBRE 2009

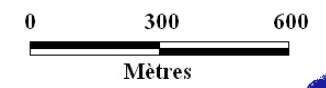
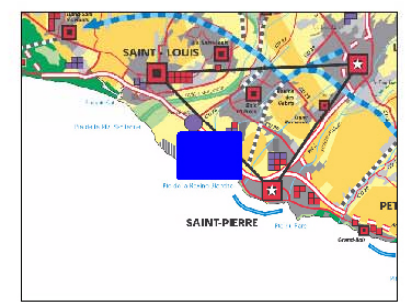
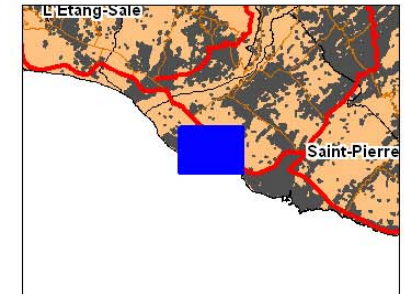


FRAFU I

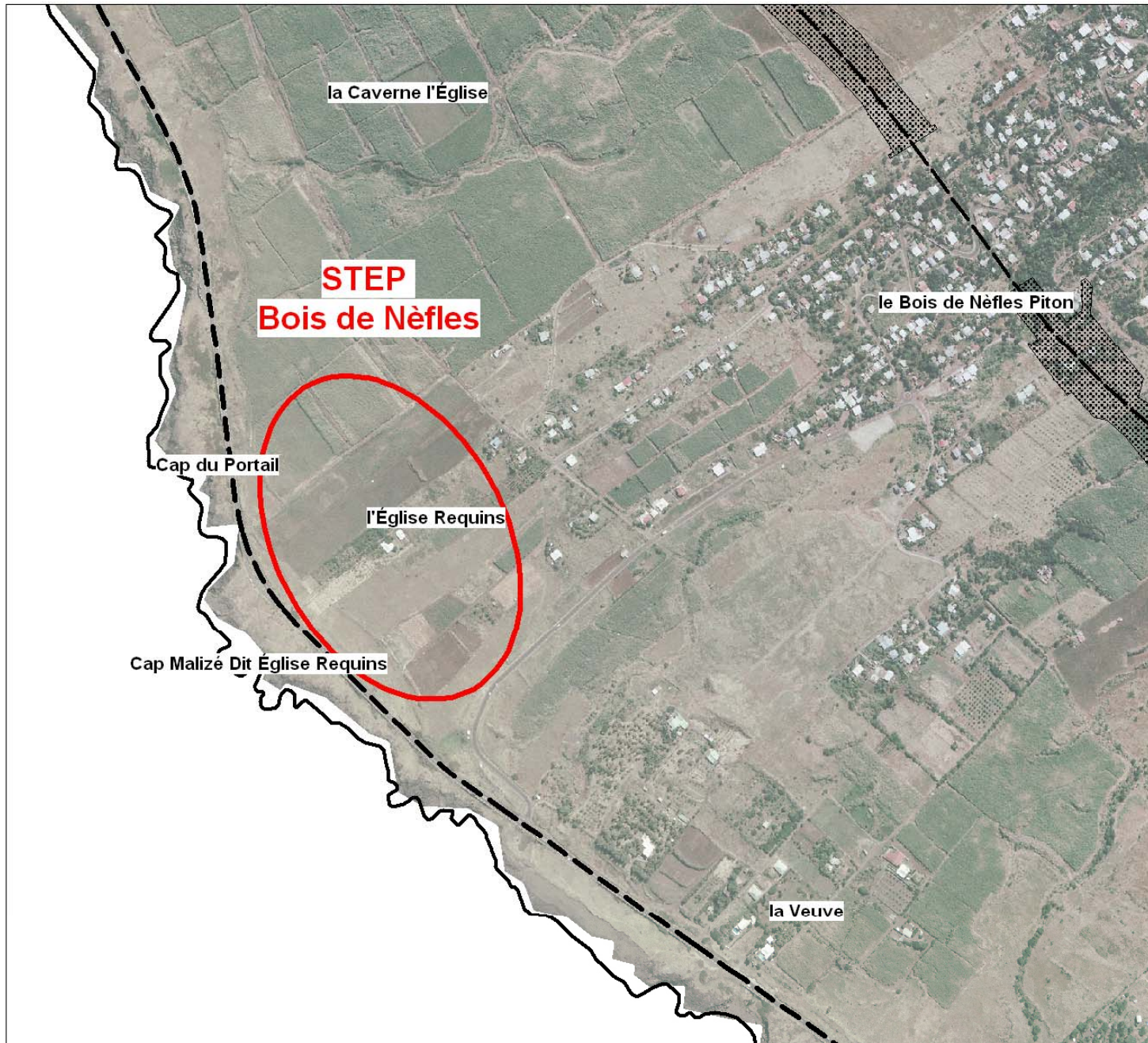


Saint-Pierre

Traitements et valorisation des boues

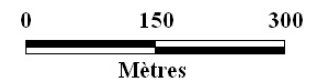


Source : DDE
Fond cartographique : © IGN BD Topo 2003



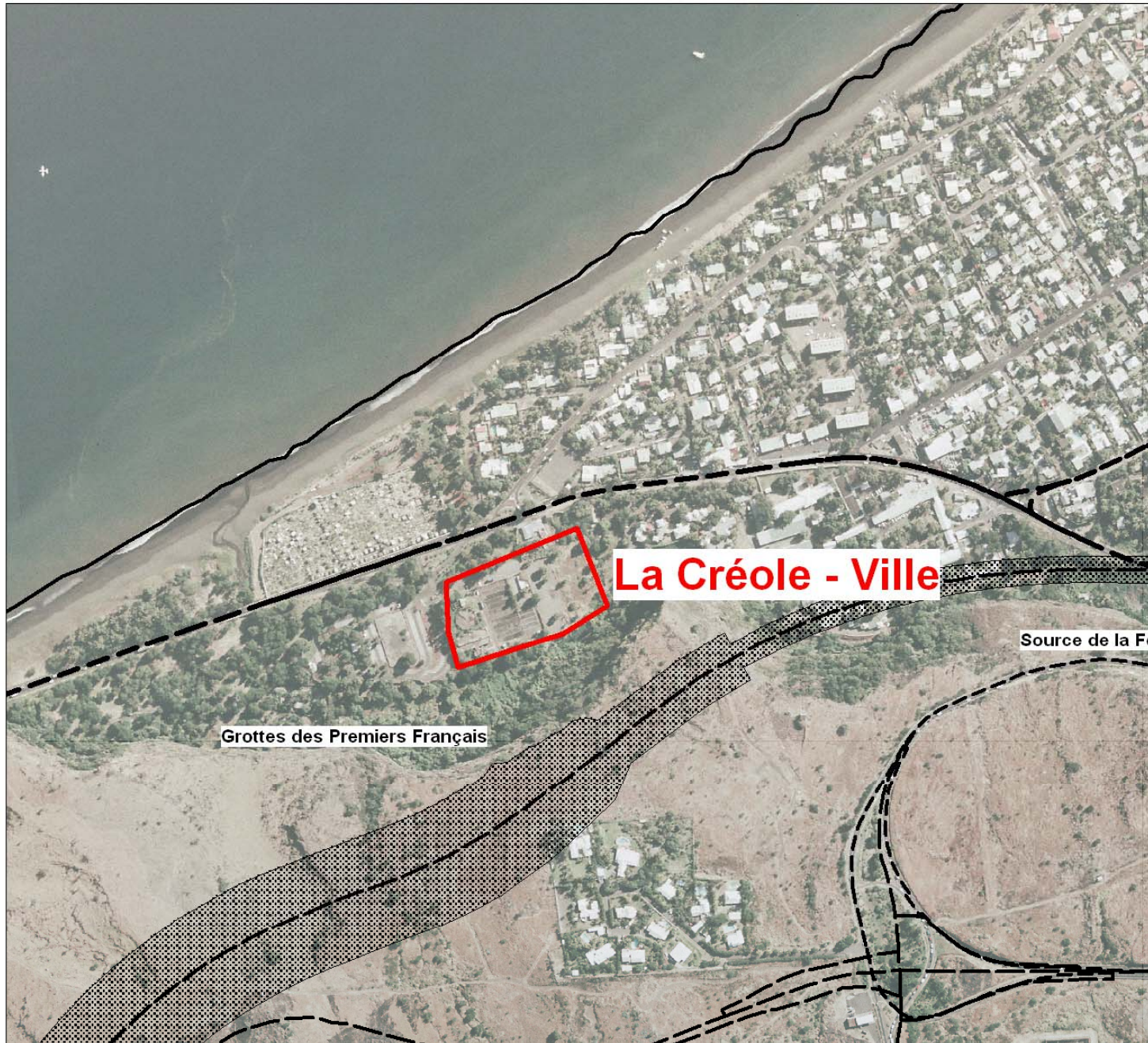
Saint-Leu

Construction STEP



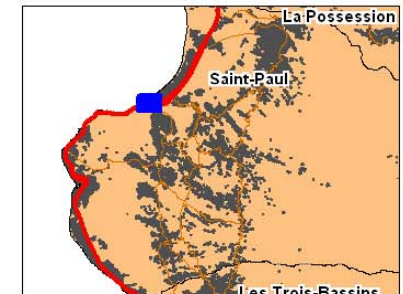
Source : DDE
Fond cartographique : © IGN BD Topo 2003





Saint-Paul

STEP

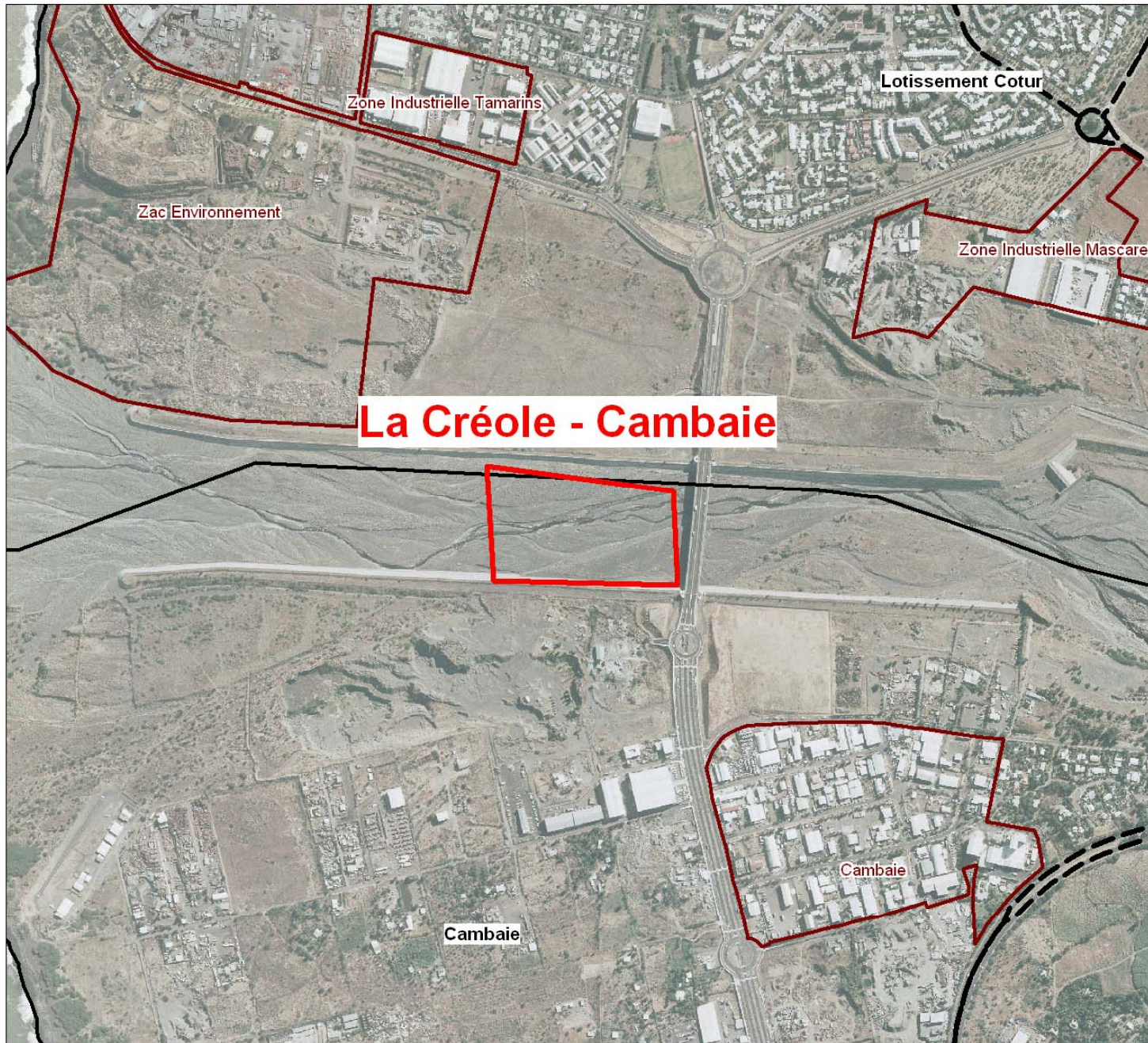


0 100 200

Mètres

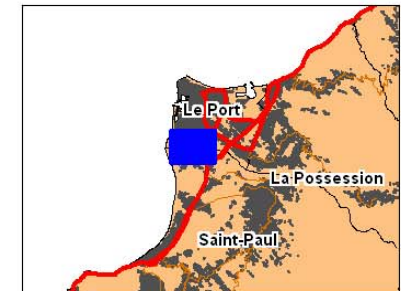
Source : DDE
Fond cartographique : © IGN BD Topo 2003





Saint-Paul

Réalisation de
l'usine épuratoire
du Complexe de
Depollution des
eaux de Cambaie

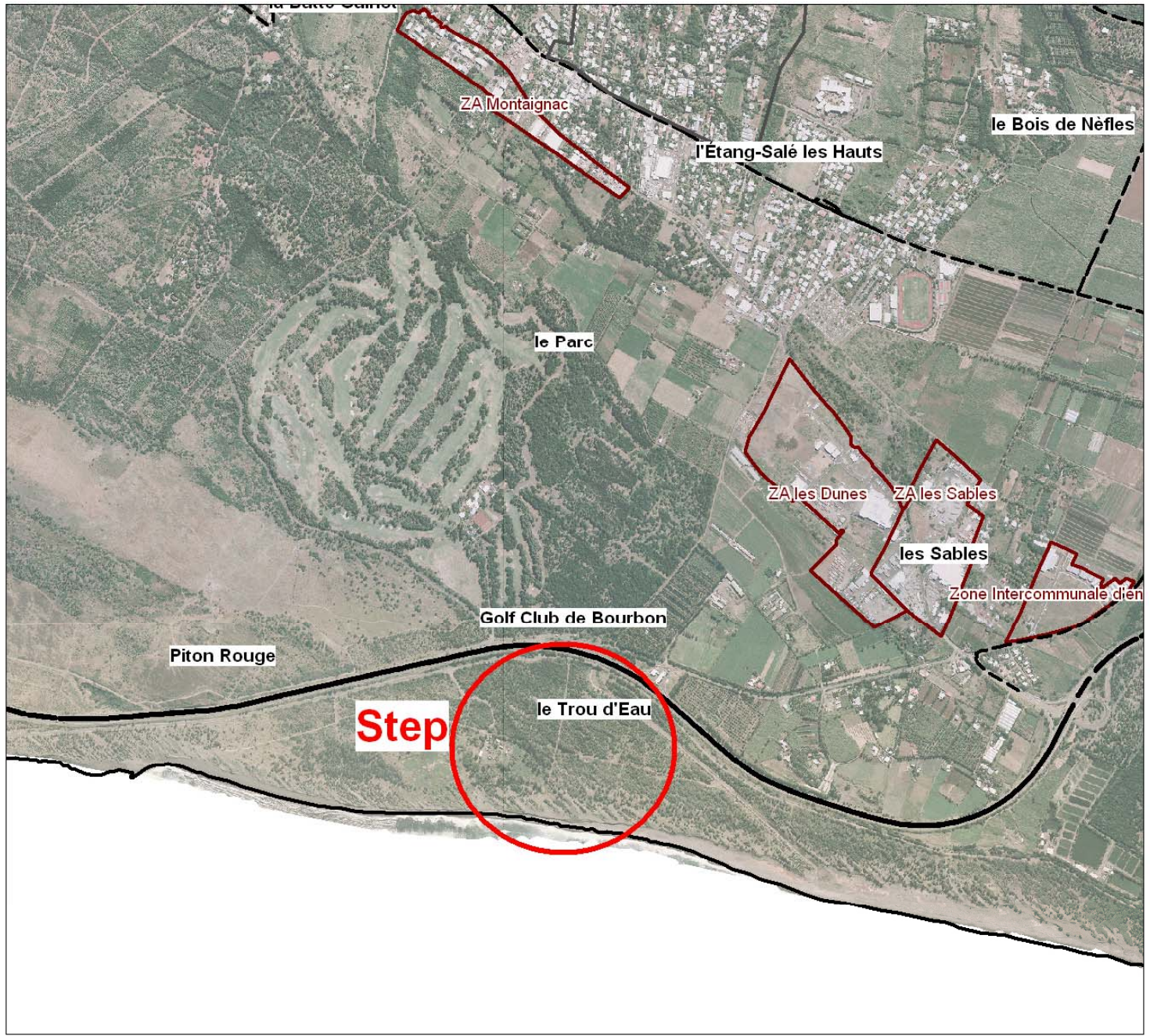


0 200 400

Mètres

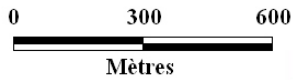
Source : DDE
Fond cartographique : © IGN BD Topo 2003





Etang-Salé

Extension et modernisation de la STEP



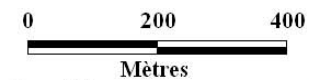
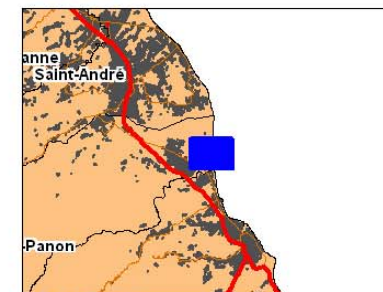
Source : DDE
Fond cartographique : © IGN BD Topo 2003





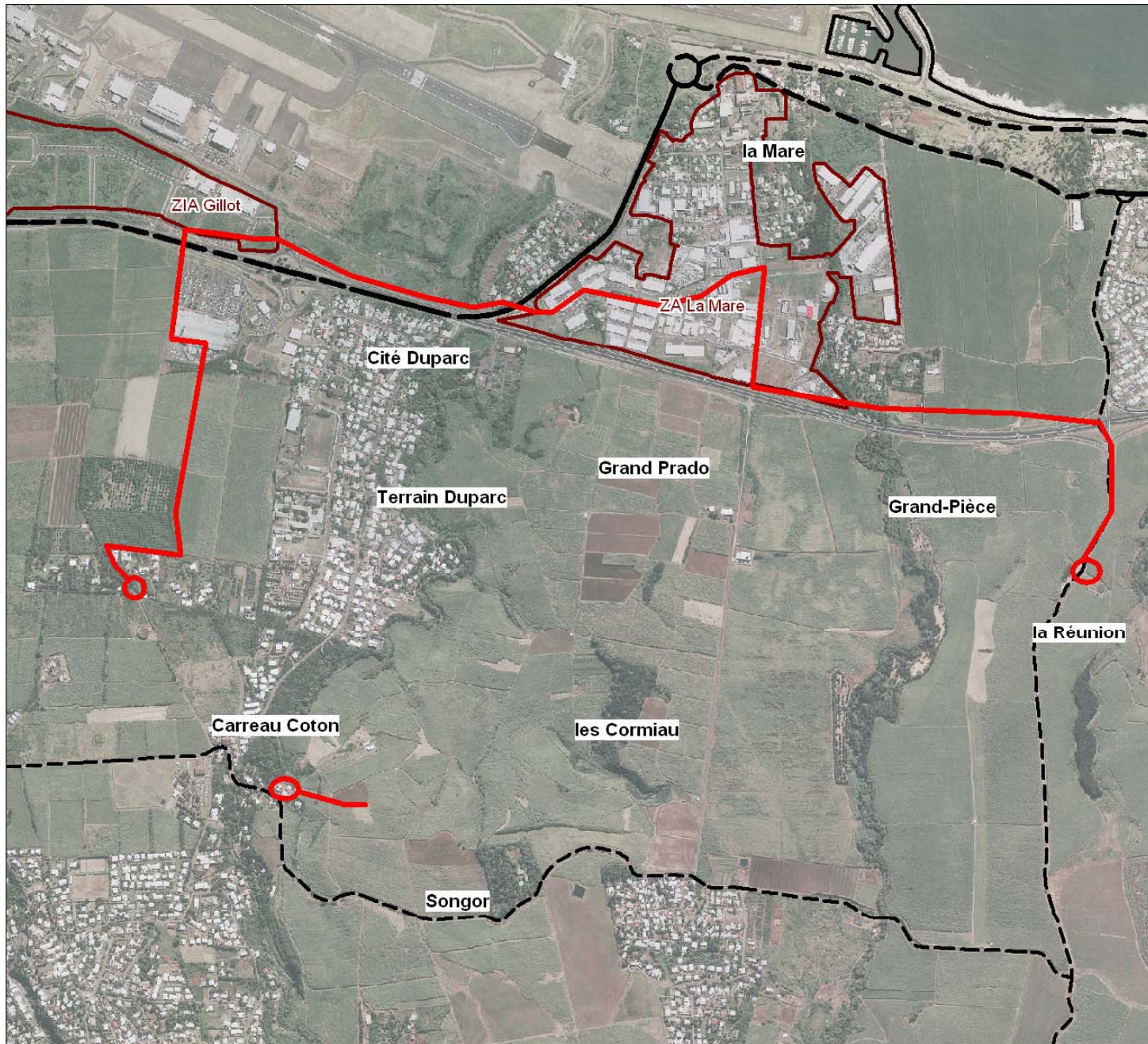
Bras-Panon

Réseaux de transfert associés à la STEP du Grd Prado



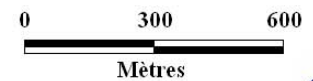
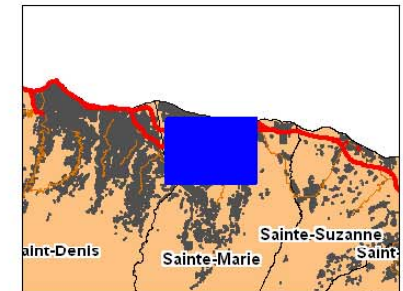
Source : DDE
Fond cartographique : © IGN BD Topo 2003





Sainte-Marie

Travaux de sécurisation de l'approvisionnement en eau potable



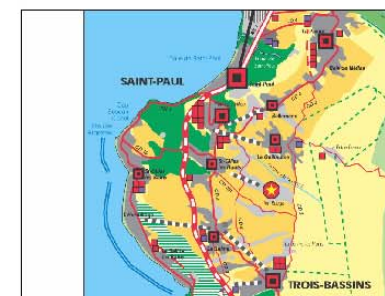
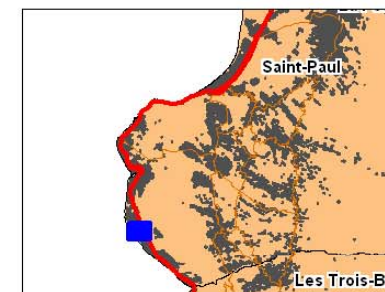
Source : DDE
Fond cartographique : © IGN BD Topo 2003





Saint-Paul

Assainissement des eaux usées de la zone balnéaire



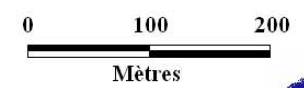
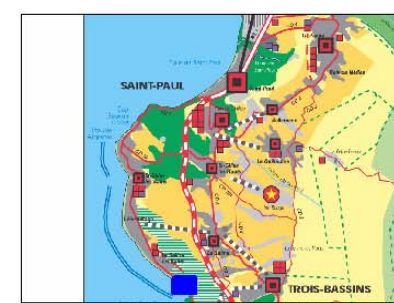
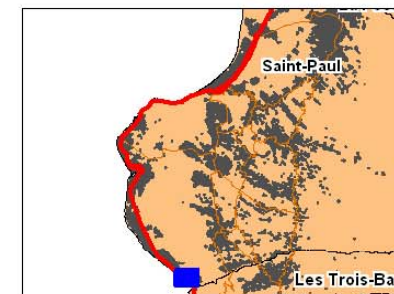
Saint-Paul

Assainissement des eaux usées de la zone balnéaire



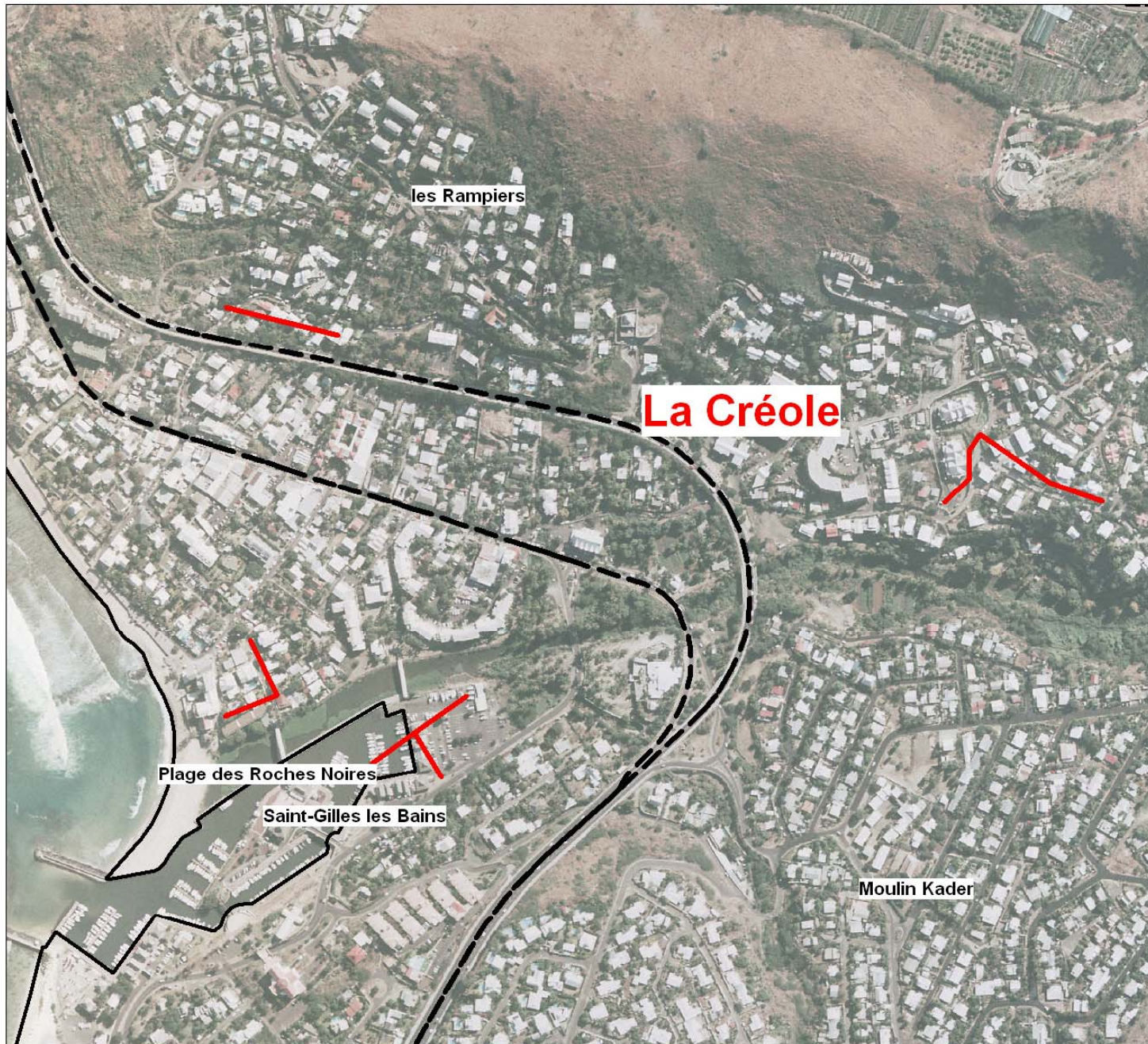
La Créole

Lotissement Bellevue



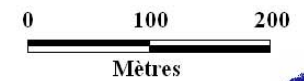
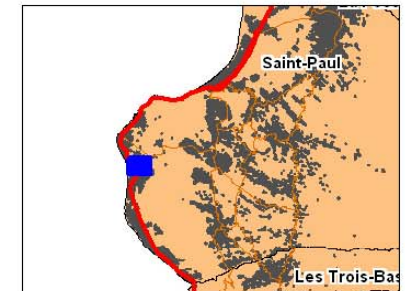
Source : DDE
Fond cartographique : © IGN BD Topo 2003





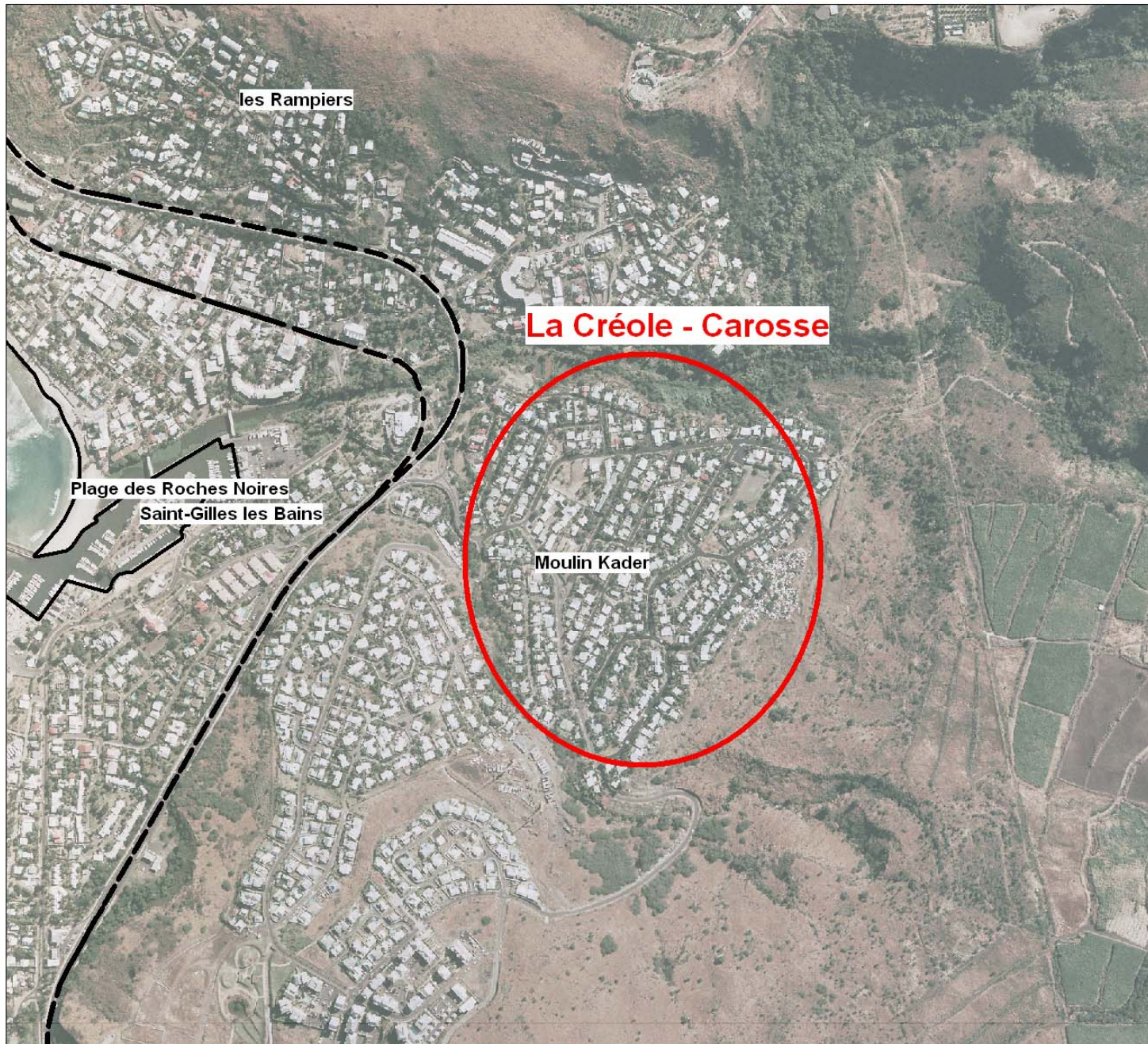
Saint-Paul

Assainissement des eaux usées de la zone balnéaire



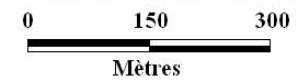
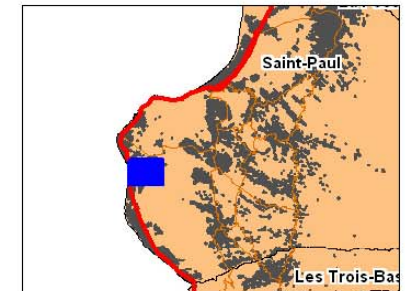
Source : DDE
Fond cartographique : © IGN BD Topo 2003

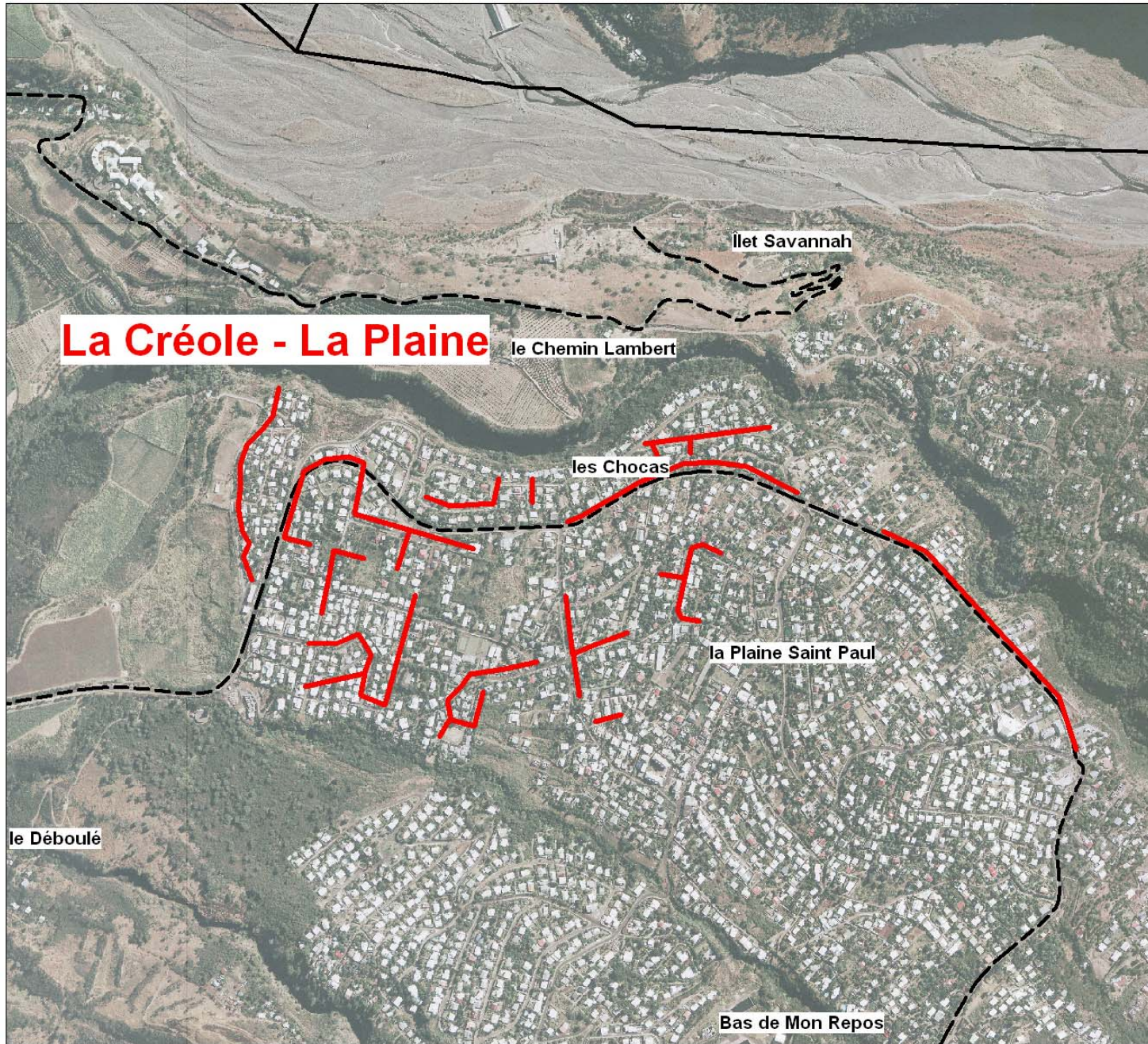




Saint-Paul

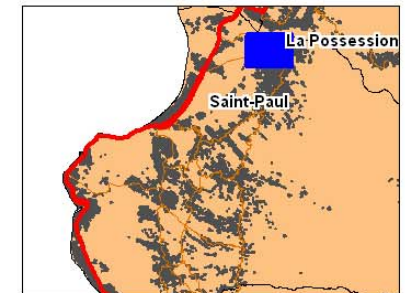
Assainissement des eaux usées Secteur Carosse





Saint-Paul

Assainissement des eaux usées de la zone balnéaire Secteur 3 chemins

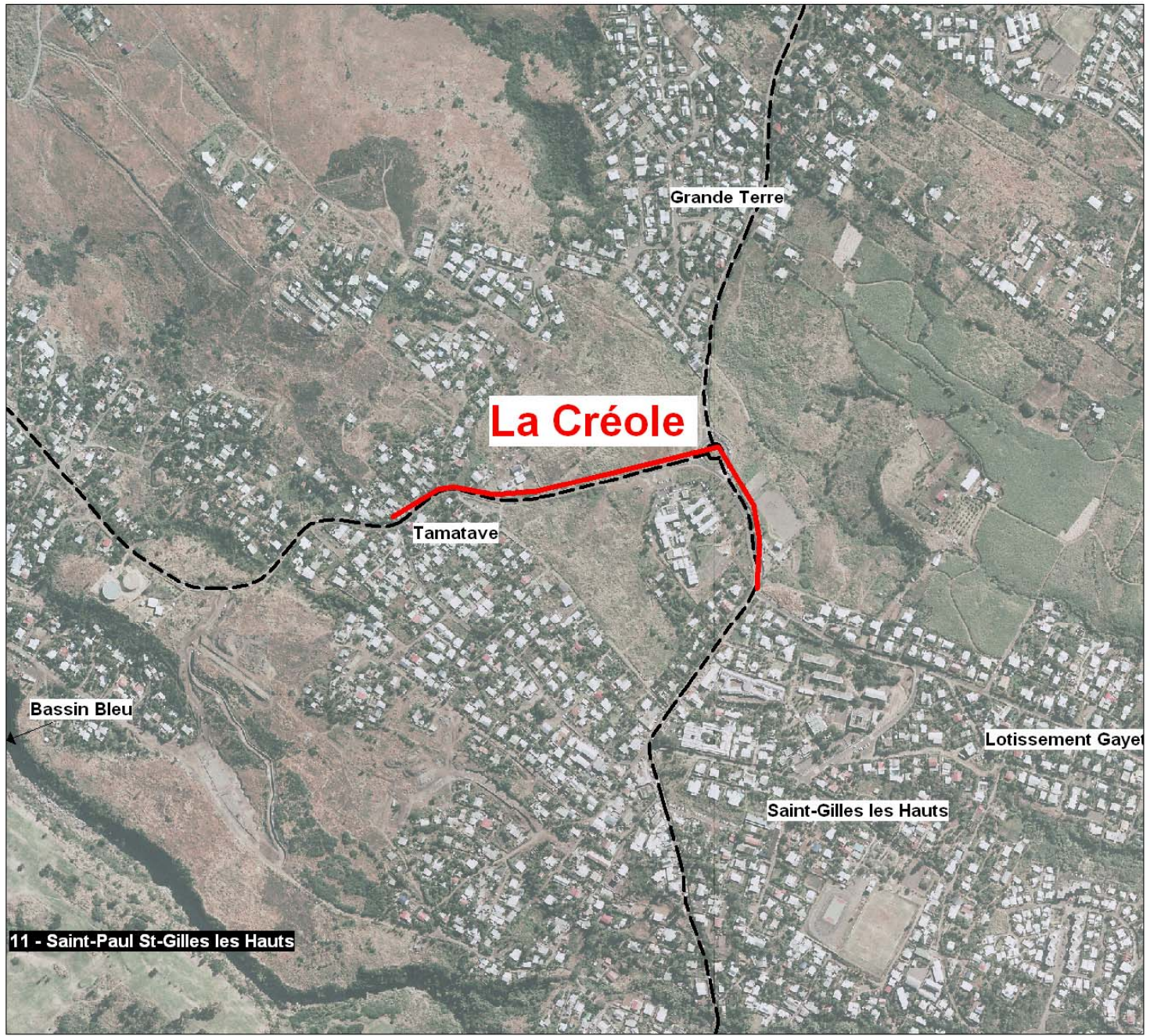


0 200 400

Mètres

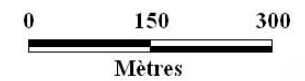
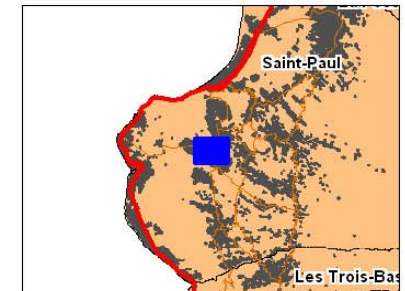
Source : DDE
Fond cartographique : © IGN BD Topo 2003





Saint-Paul

**Assainissement des
eaux usées
RD n°6 / RD n° 10**

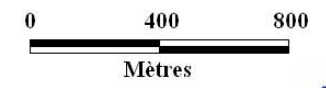
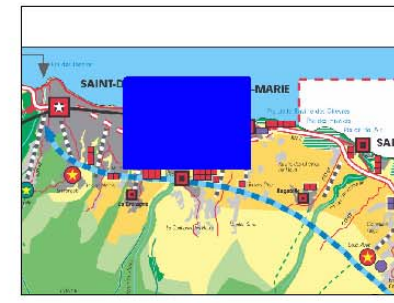
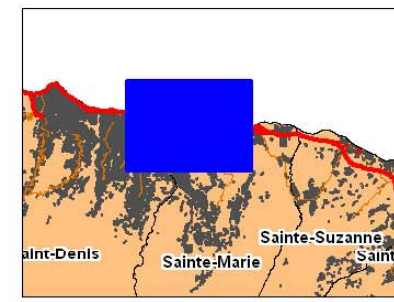
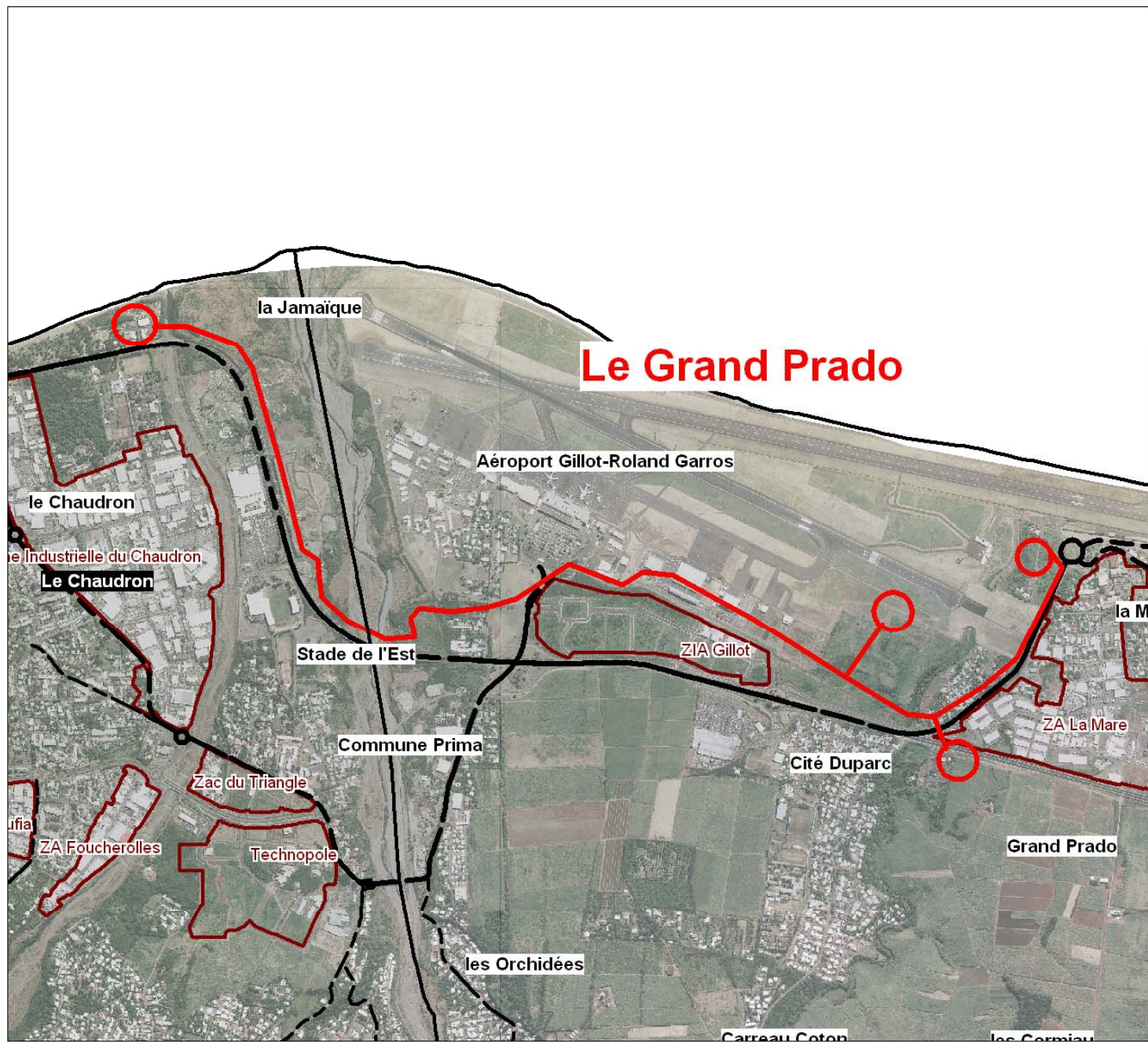


Source : DDE
Fond cartographique : © IGN BD Topo 2003



Sainte-Marie

Réseaux de transfert associés à la STEP du Grd Prado



Source : DDE
Fond cartographique : © IGN BD Topo 2003



FRAFU II

Prise en considération

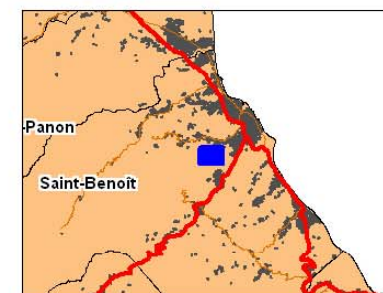
Réseaux secondaire en lien avec l'aménagement à vocation sociale



Saint-Benoît

42 logt.aidés

Programmation

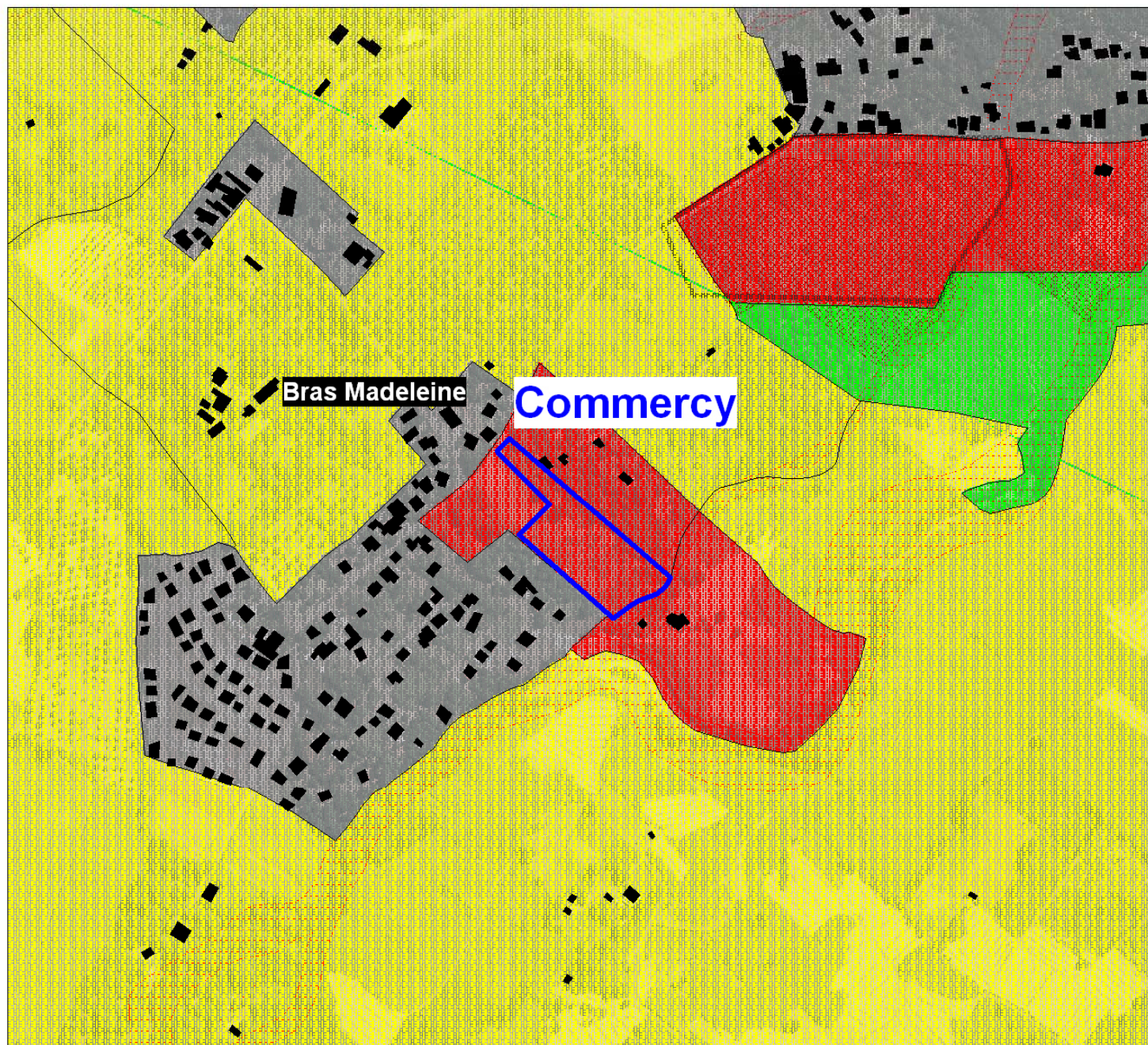


0 100 200
Mètres

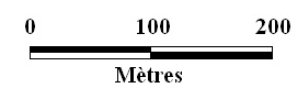
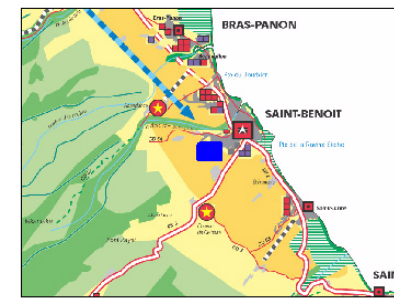
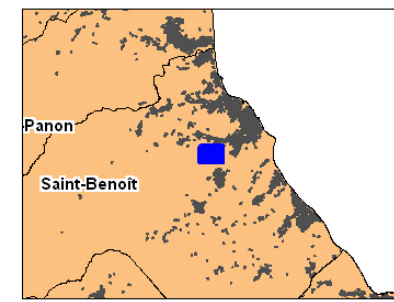
Source : DDE
Fond cartographique : © IGN BD Topo 2003



Réseaux secondaire en lien avec l'aménagement à vocation sociale

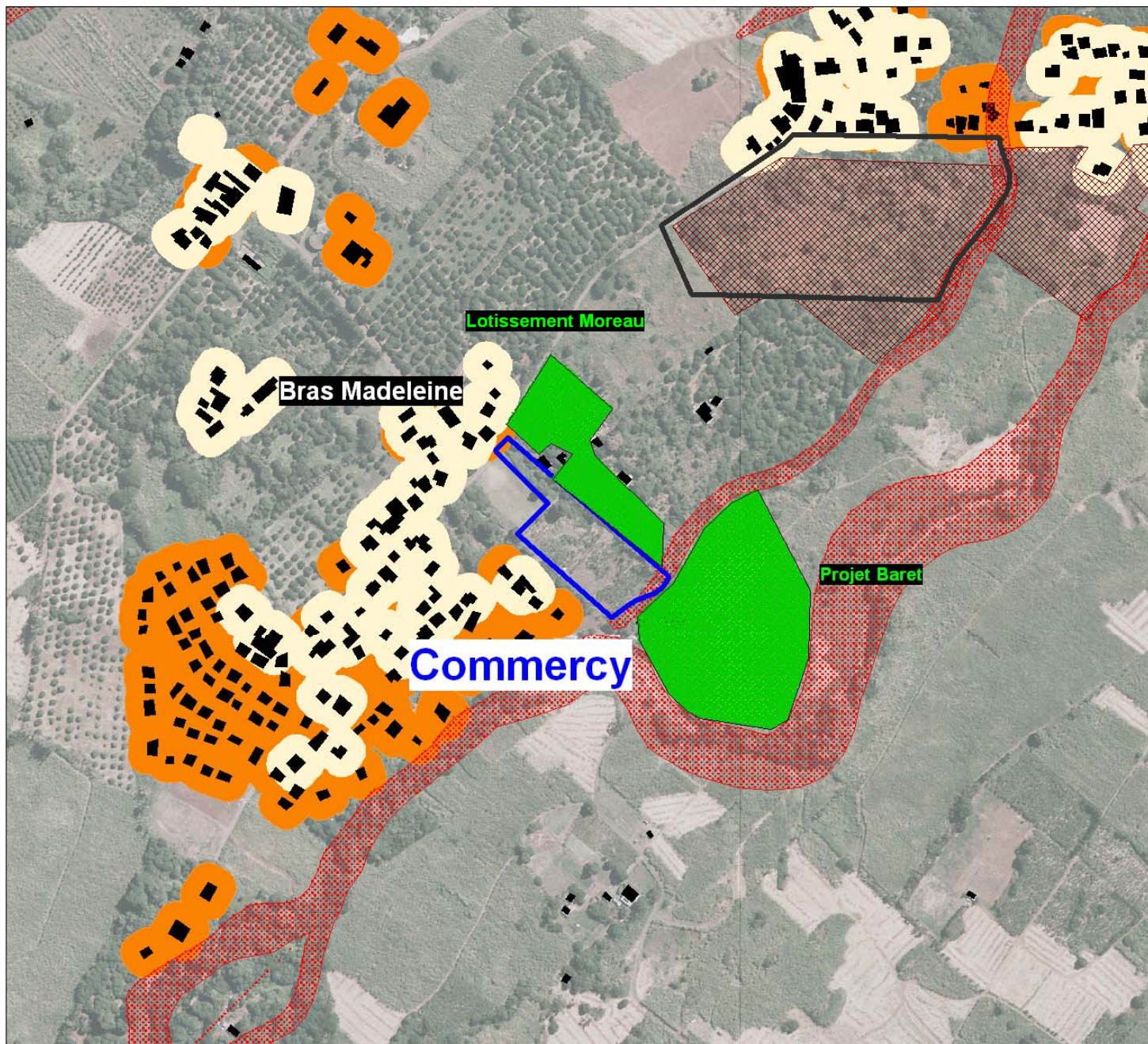


- U
- ZAC
- AU
- A
- N



Source : DDE
Fond cartographique : © IGN BD Topo 2003

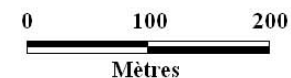
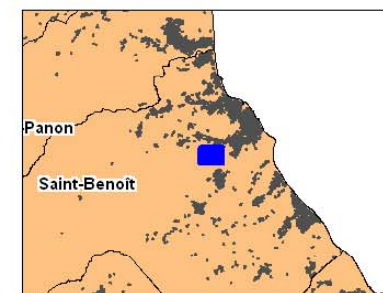




Saint-Benoît

42 logt. aidés

Programmation



Source : DDE
Fond cartographique : © IGN BD Topo 2003



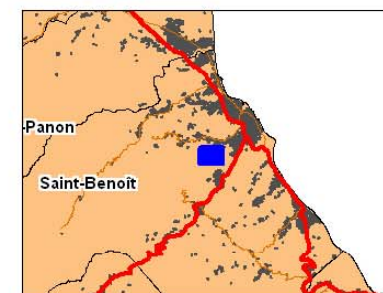
Réseaux secondaire en lien avec l'aménagement à vocation sociale



Saint-Benoît

42 logt.aidés

Programmation



0 100 200
Mètres

Source : DDE
Fond cartographique : © IGN BD Topo 2003

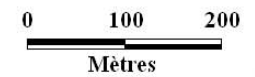
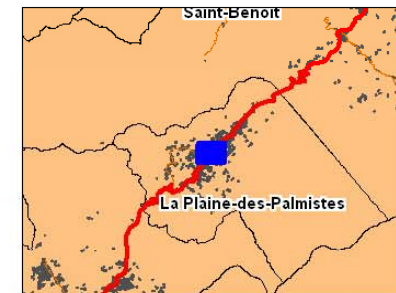




Plaine des Palmistes

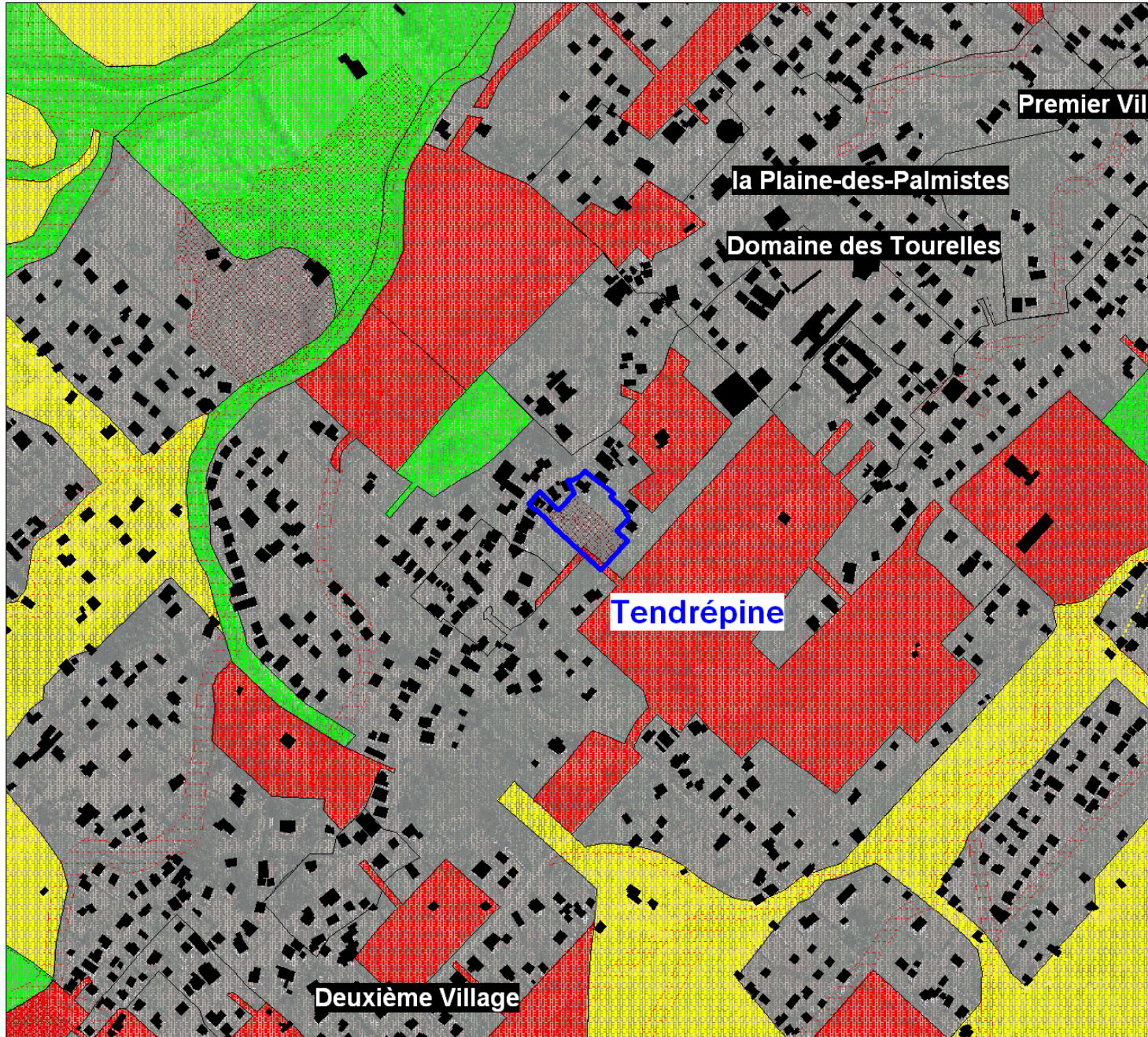
35 logts. aidés

Etude de faisabilité

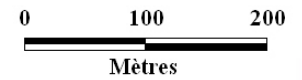
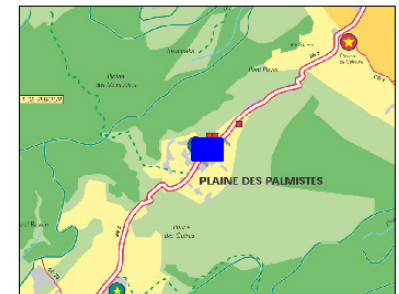
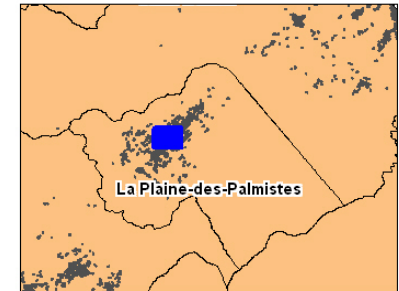


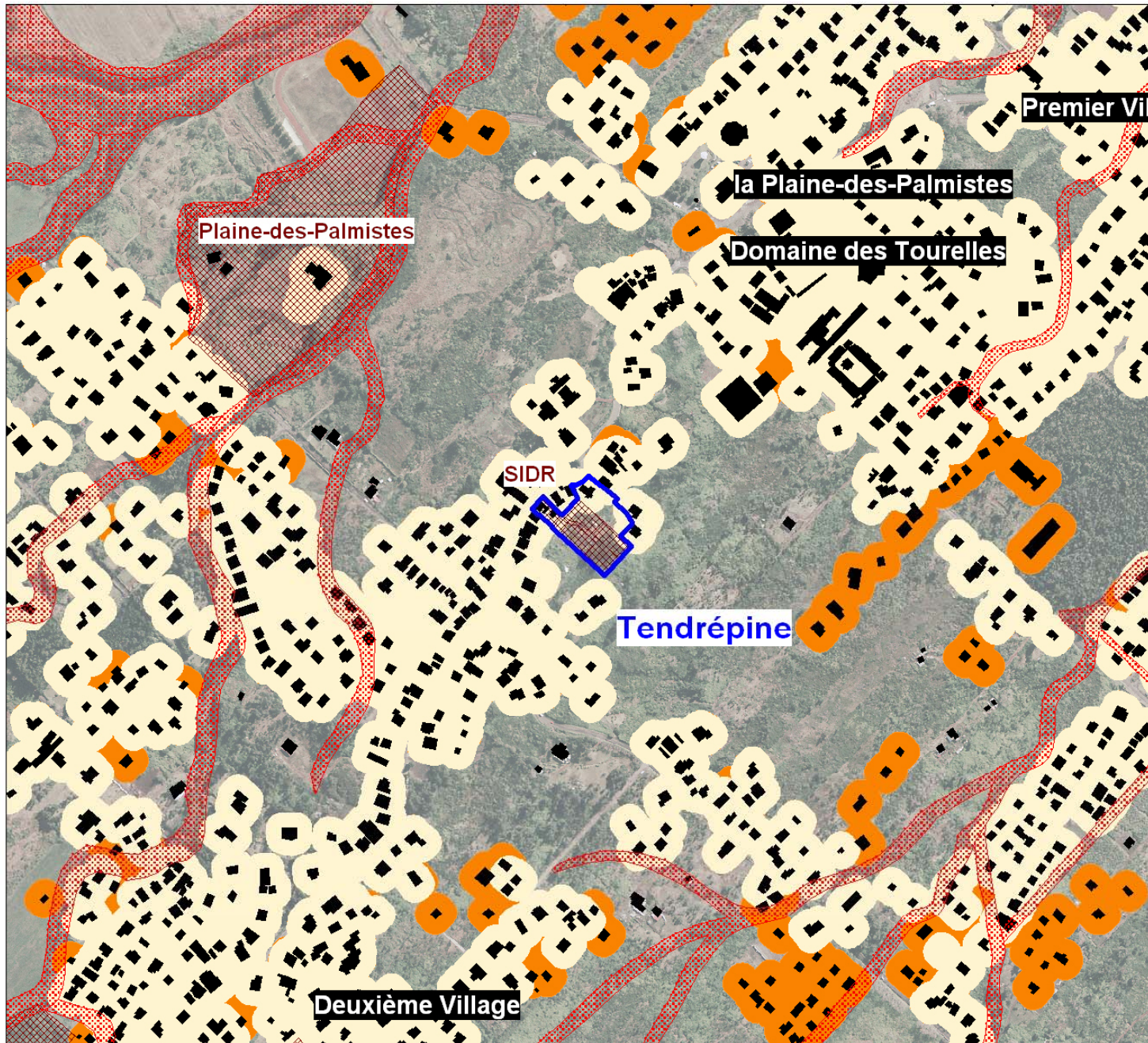
Source : DDE
Fond cartographique : © IGN BD Topo 2003



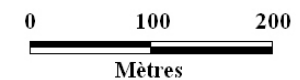
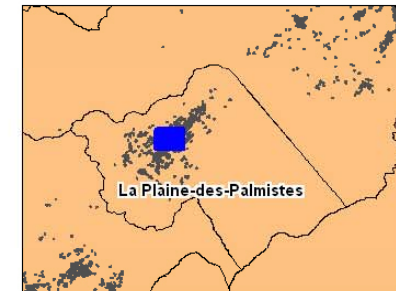


-  U
-  ZAC
-  AU
-  A
-  N





- TU 1997
- TU 2006
- Aléa in. fort
- Réserve foncière



Source : DDE
Fond cartographique : © IGN BD Topo 2003

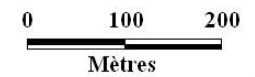
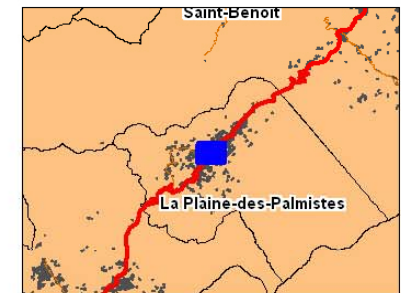




Plaine des Palmistes

35 logts. aidés

Etude de faisabilité



Source : DDE
Fond cartographique : © IGN BD Topo 2003

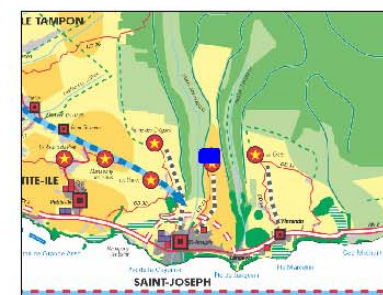
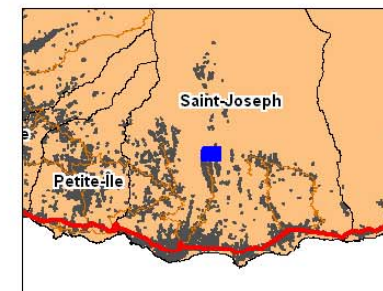




Saint-Joseph

30 logts. aidés

Programmation



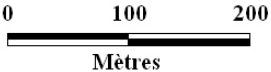
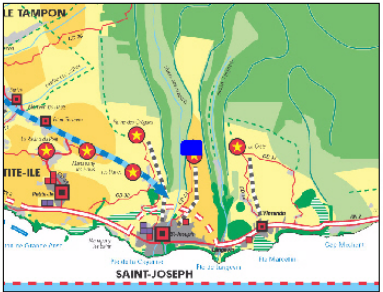
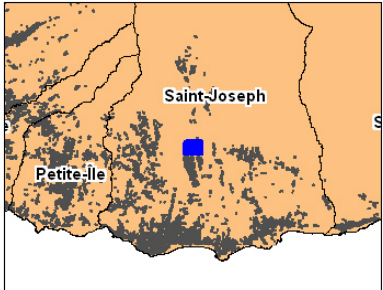
0 100 200
Mètres

Source : DDE
Fond cartographique : © IGN BD Topo 2003



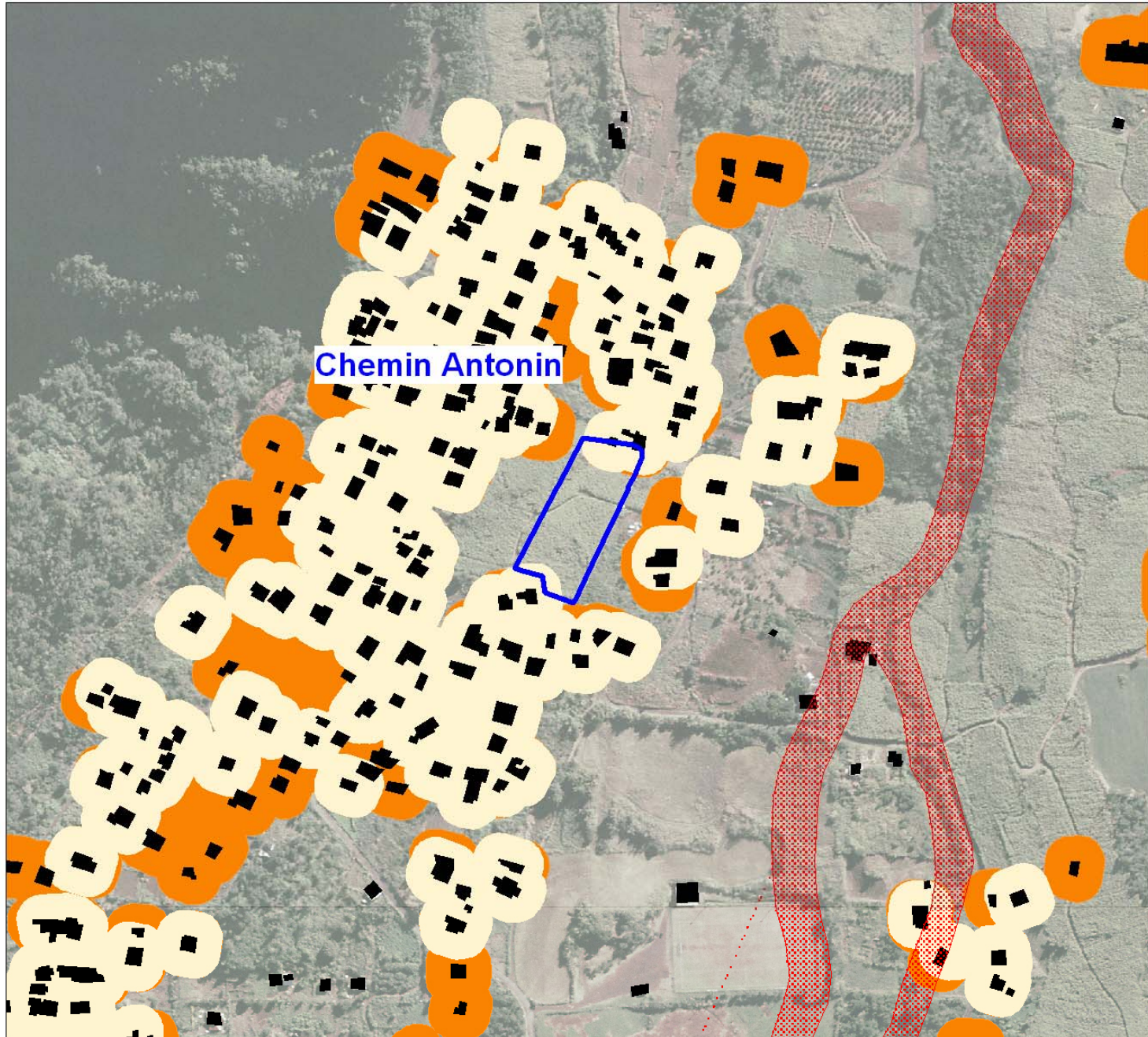


-  U
-  ZAC
-  AU
-  A
-  N







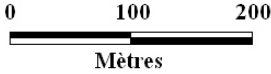
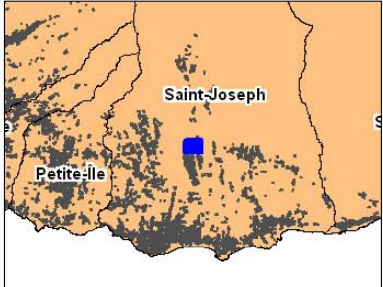
Source : DDE
Fond cartographique : © IGN BD Topo 2003





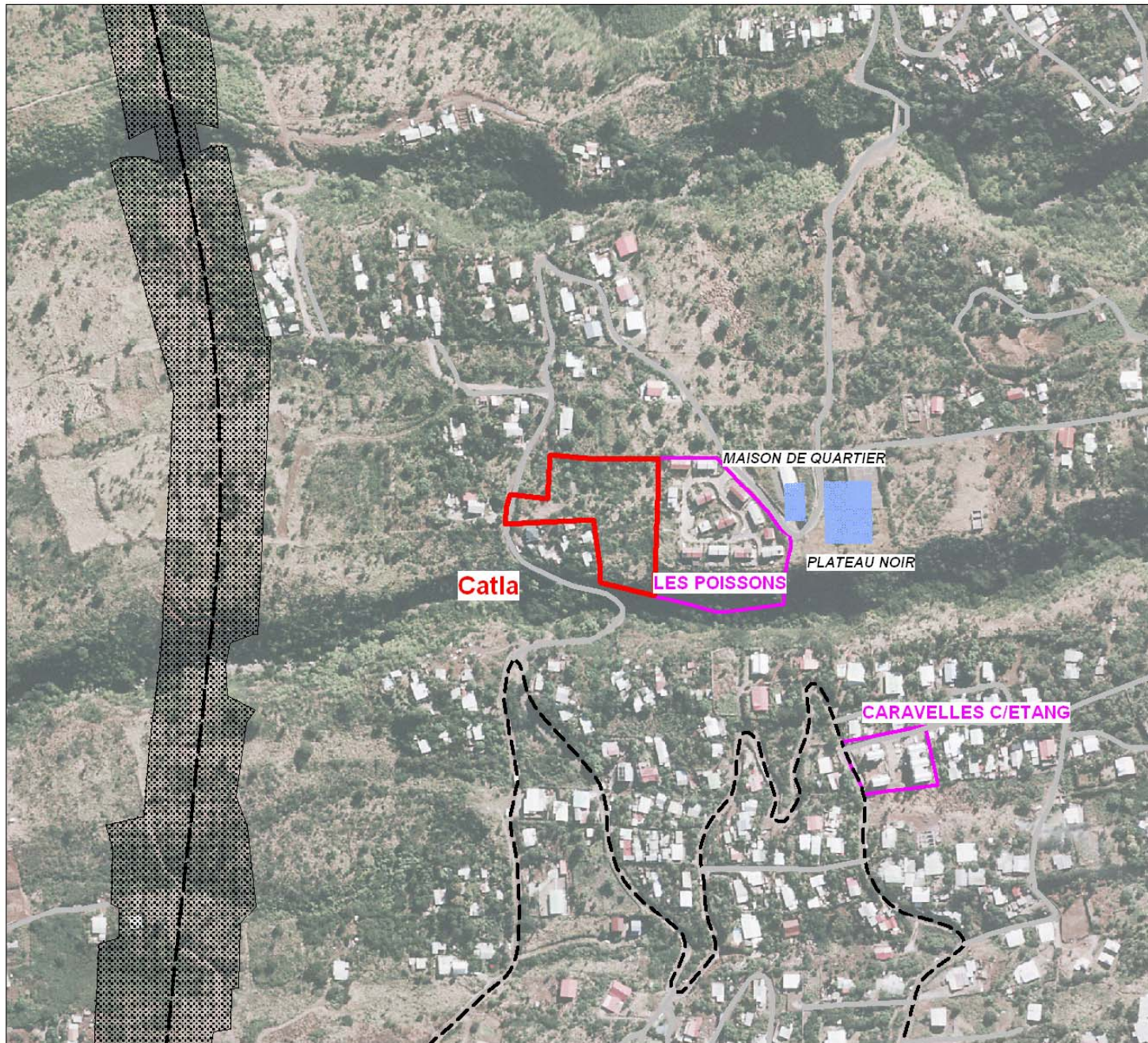
Chemin Antonin

-  TU 1997
-  TU 2006
-  Aléa in. fort
-  Réserve foncière



Source : DDE
Fond cartographique © IGN BD Topo 2003






Saint-Leu

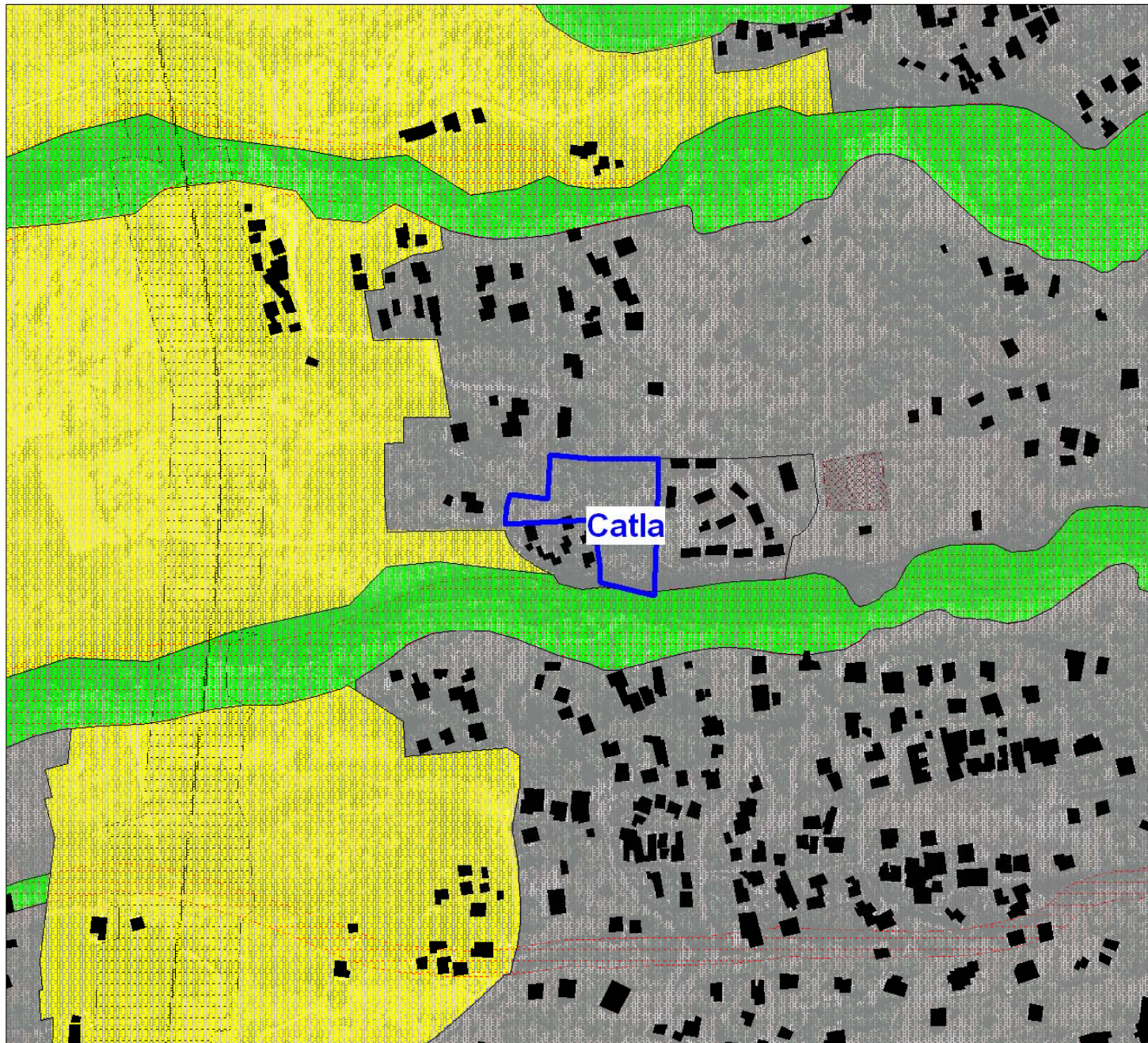
21 logts. aidés

Programmation

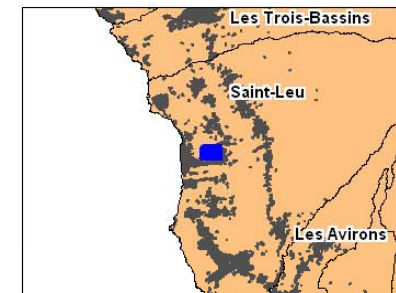


Source : DDE
Fond cartographique : © IGN BD Topo 2003







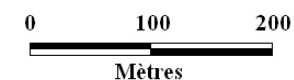
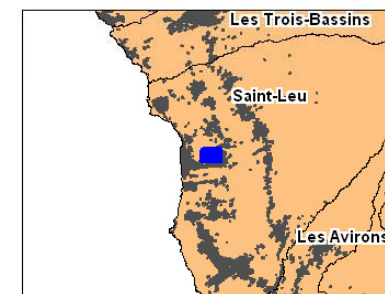


-  U
-  ZAC
-  AU
-  A
-  N



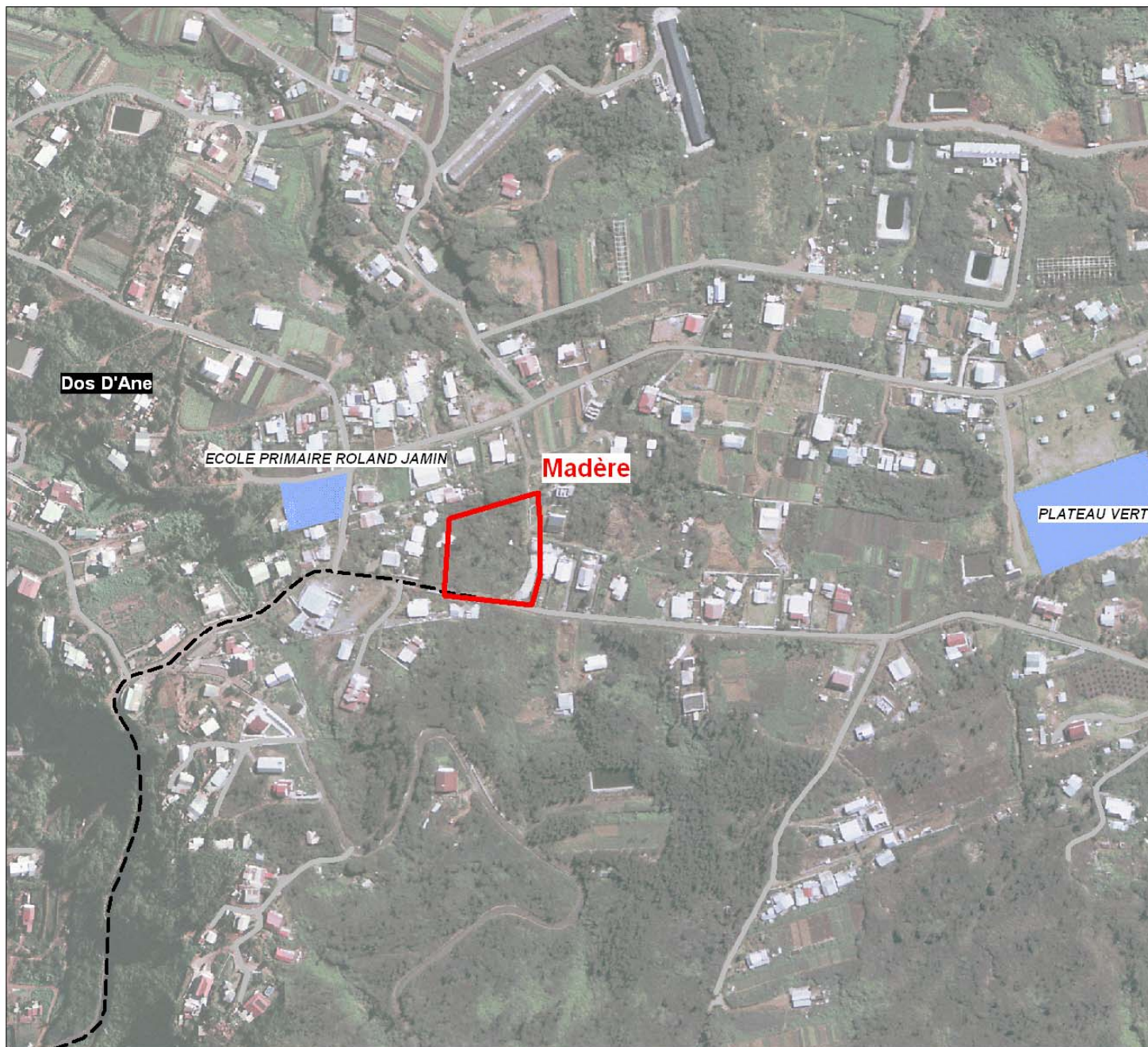


-  TU 1997
-  TU 2006
-  Aléa in. fort
-  Réserve foncière



Source : DDE
Fond cartographique © IGN BD Topo 2003


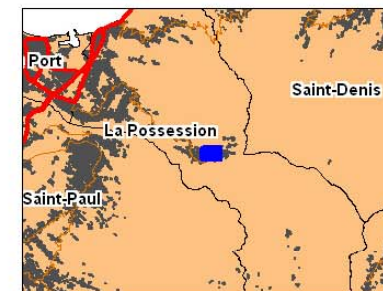




Possession

22 logts. aidés

Programmation

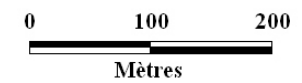
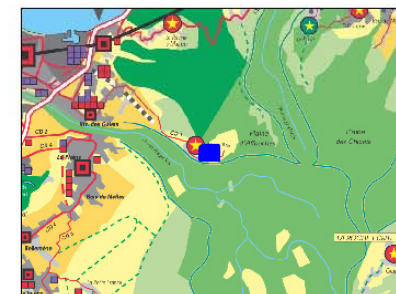
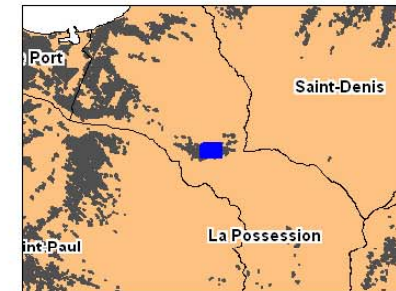


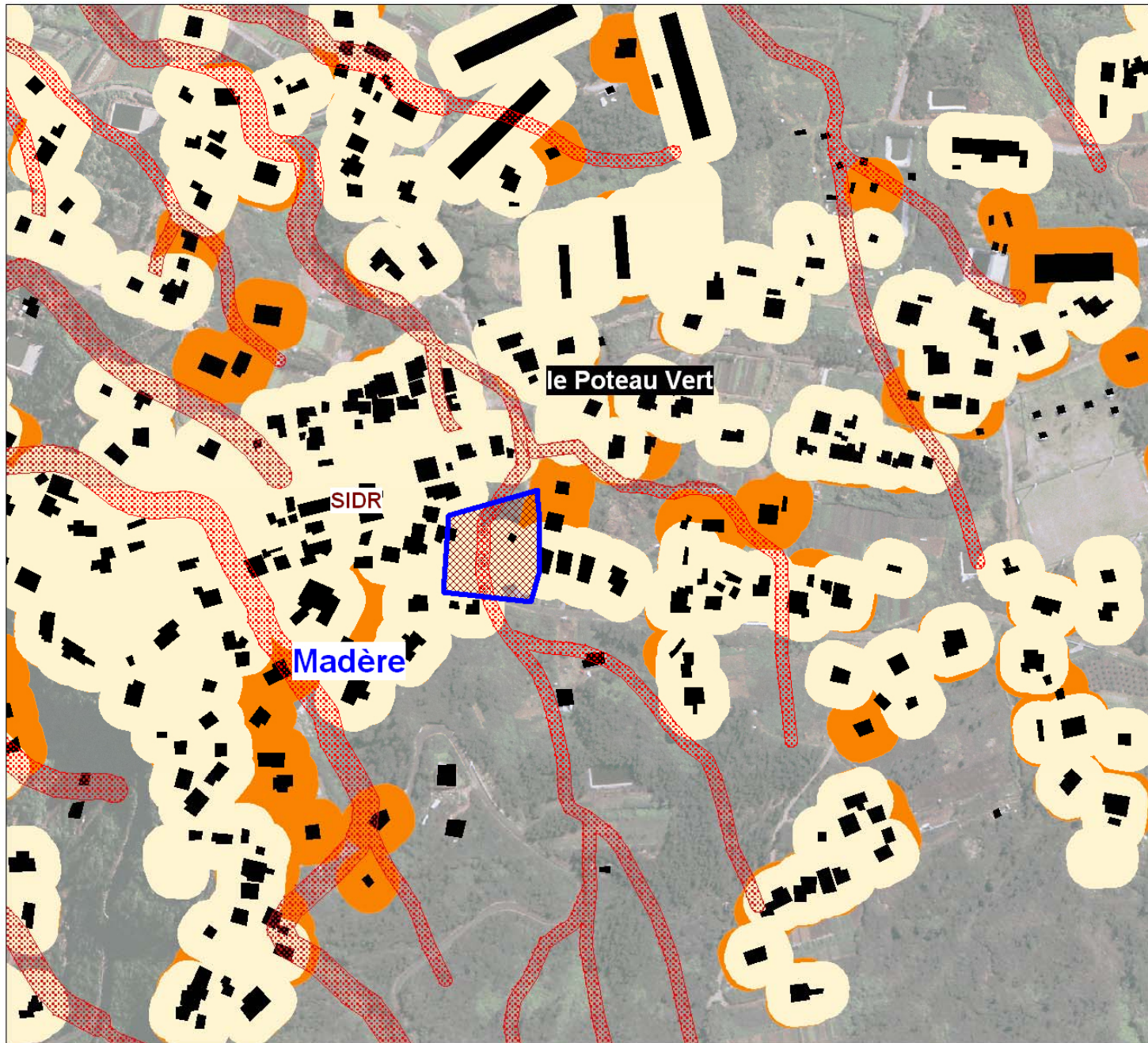
Source : DDE
Fond cartographique : © IGN BD Topo 2003






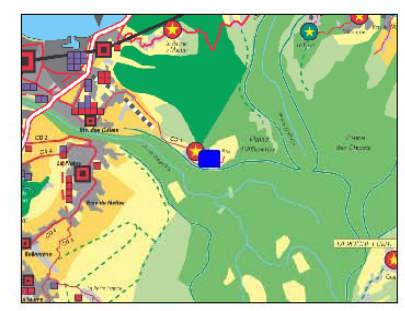
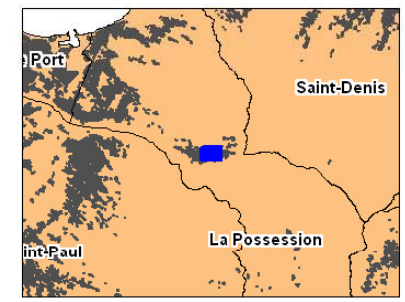


-  U
-  ZAC
-  AU
-  A
-  N



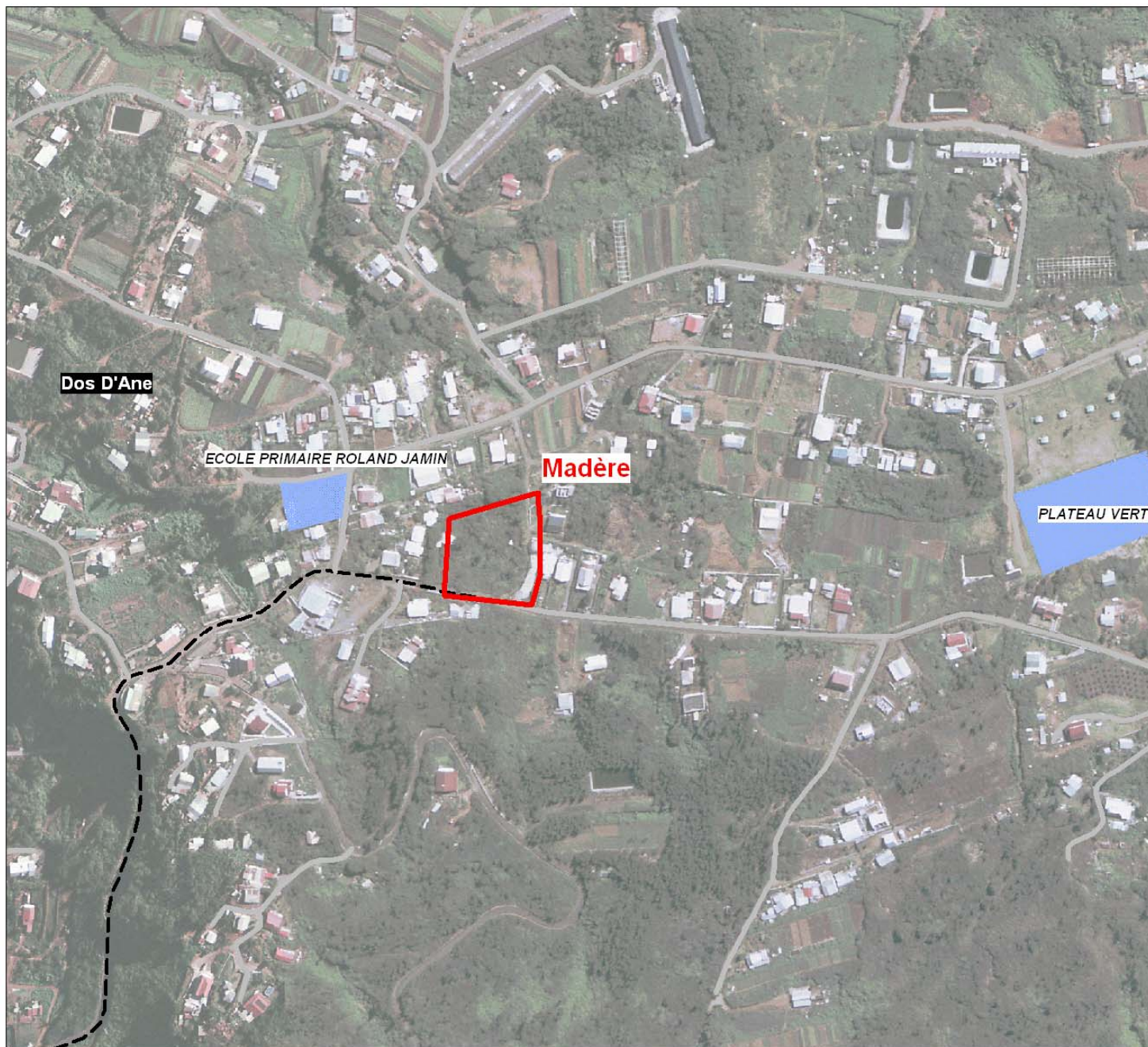


-  TU 1997
-  TU 2006
-  Aléa in. fort
-  Réserve foncière



Source : DDE
Fond cartographique : © IGN BD Topo 2003


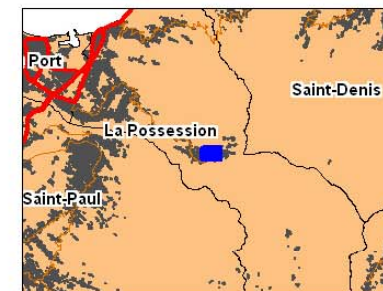




Possession

22 logts. aidés

Programmation

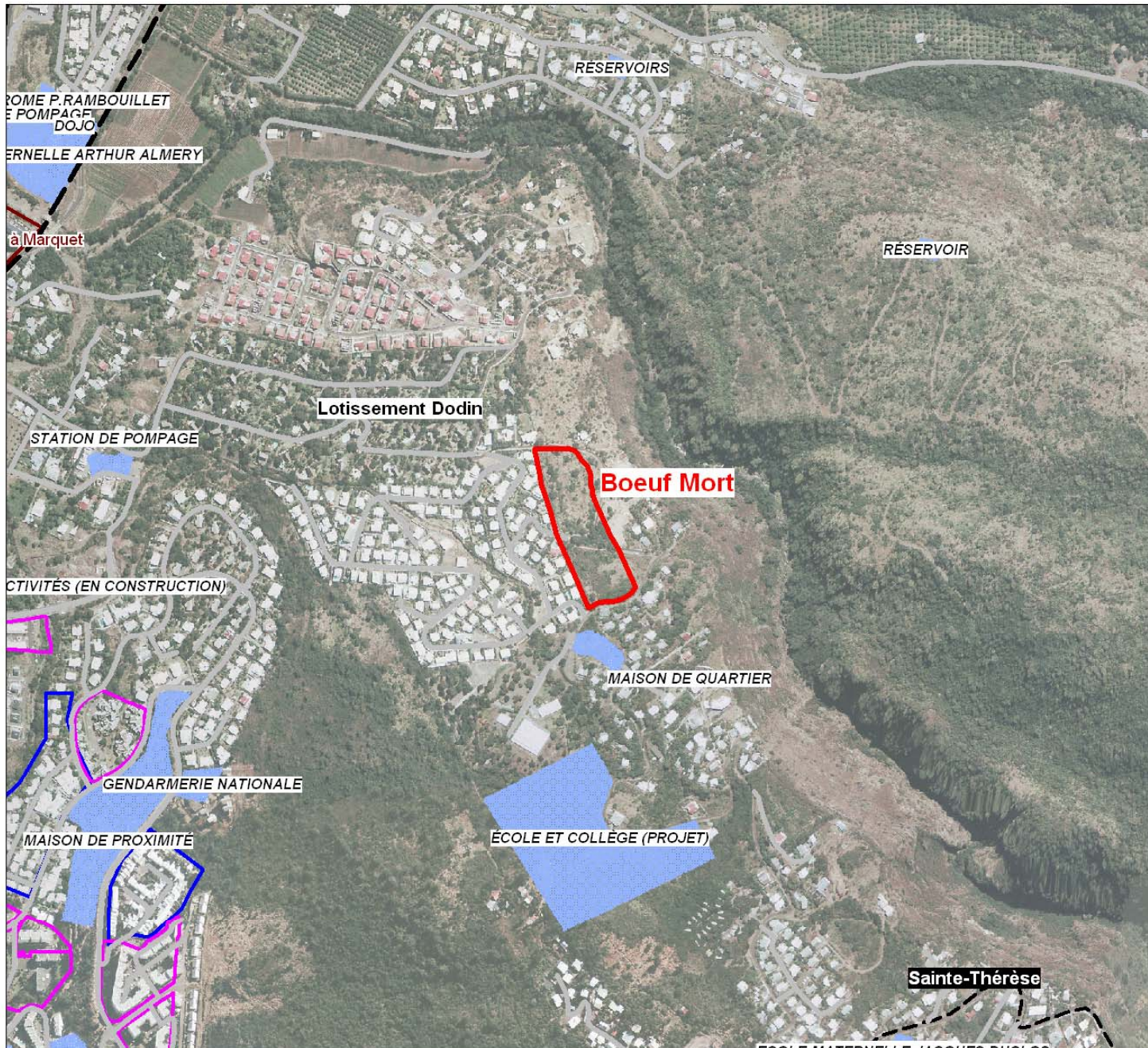


Source : DDE
Fond cartographique : © IGN BD Topo 2003



Prise en considération

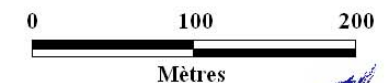
Réseaux secondaire en lien avec l'aménagement à vocation sociale



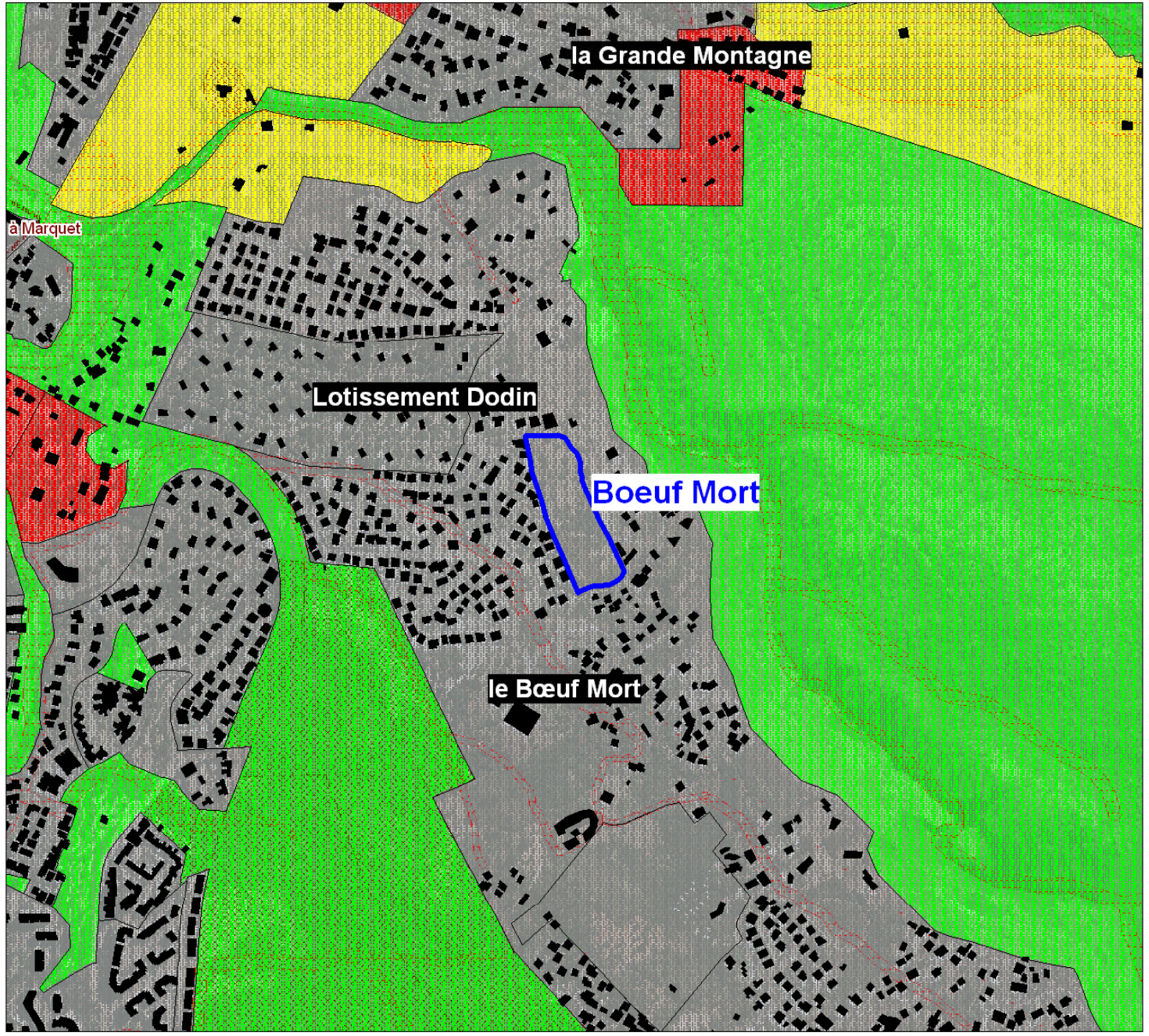
Possession

80 logts. aidés

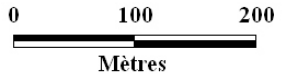
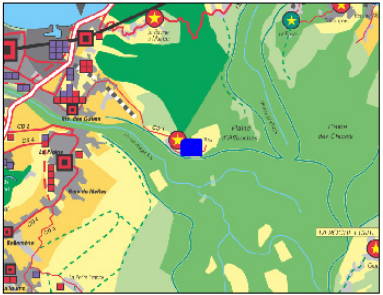
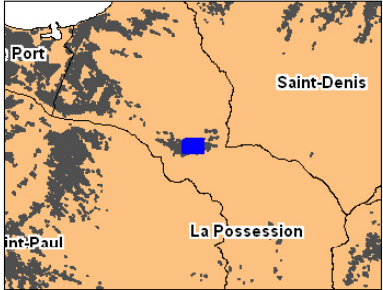
PEC



Source : DDE
Fond cartographique : © IGN BD Topo 2003

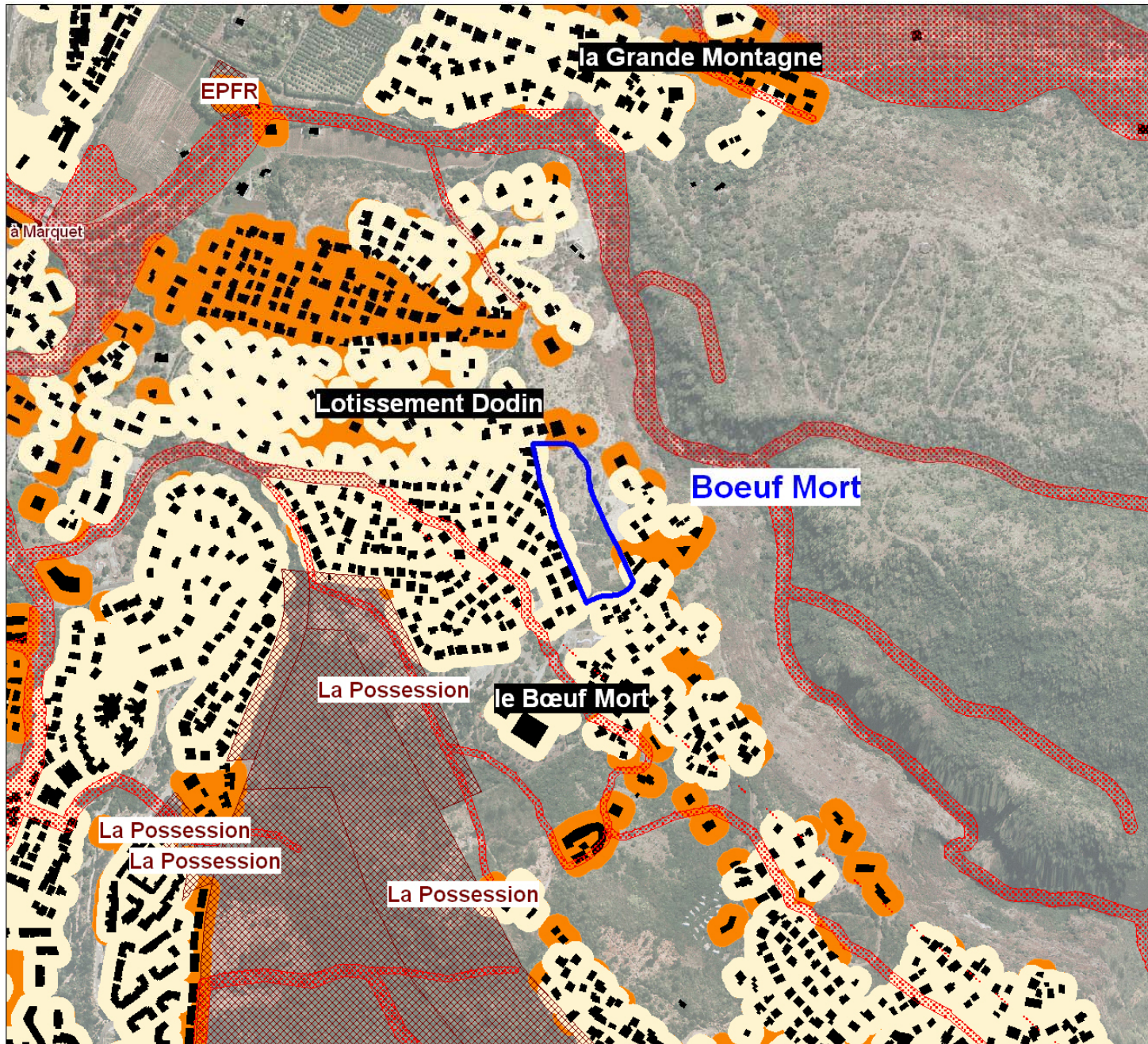


-  U
-  ZAC
-  AU
-  A
-  N

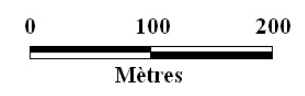
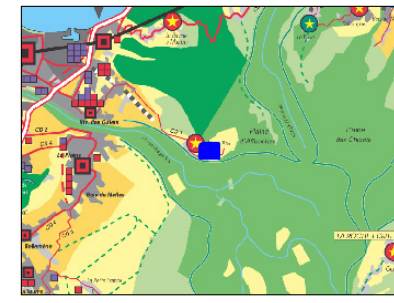
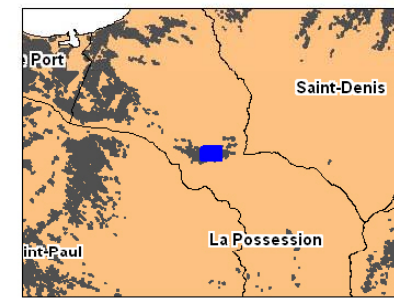


Source : DDE
Fond cartographique : © IGN BD Topo 2003





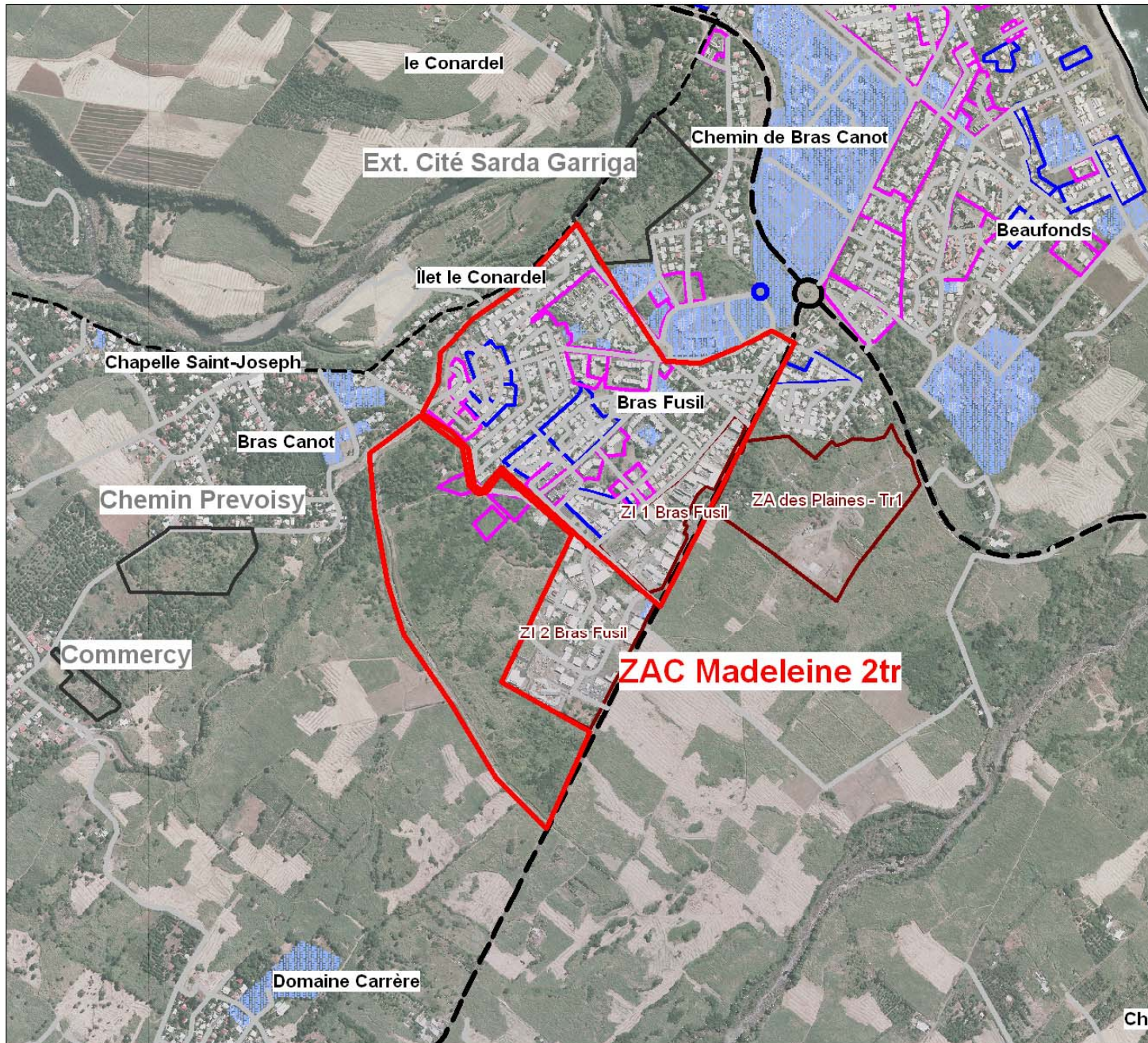
- TU 1997
- TU 2006
- Aléa in. fort
- Réserve foncière



Source : DDE
Fond cartographique : © IGN BD Topo 2003



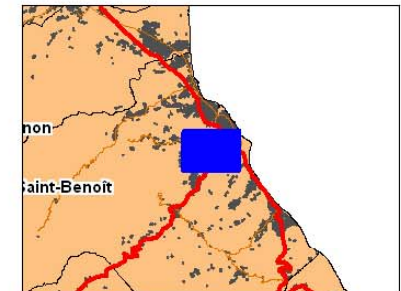
Réseaux secondaire en lien avec l'aménagement à vocation sociale



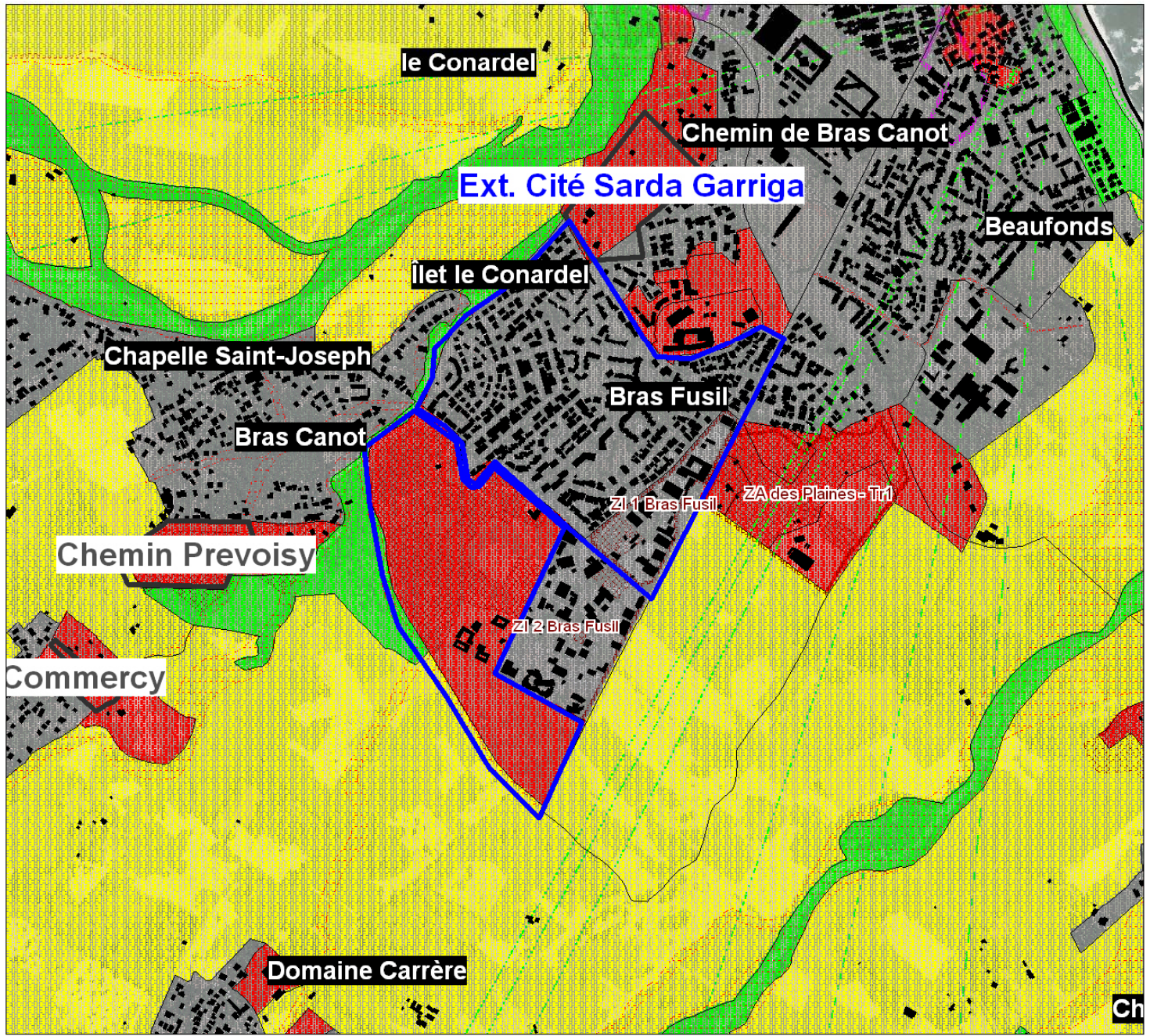
Saint-Benoit






306 logts. aidés

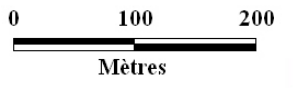
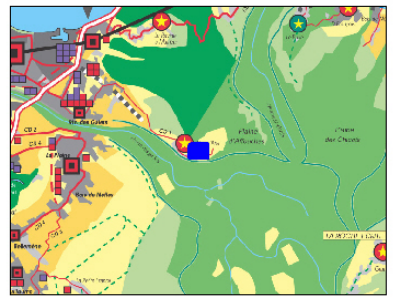
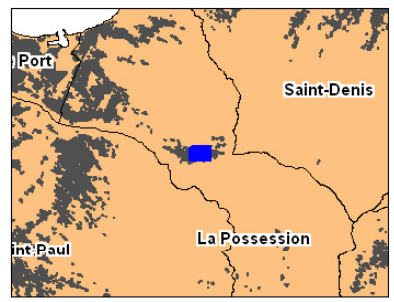
**Prise en
considération**



Source : DDE
Fond cartographique : © IGN BD Topo 2003

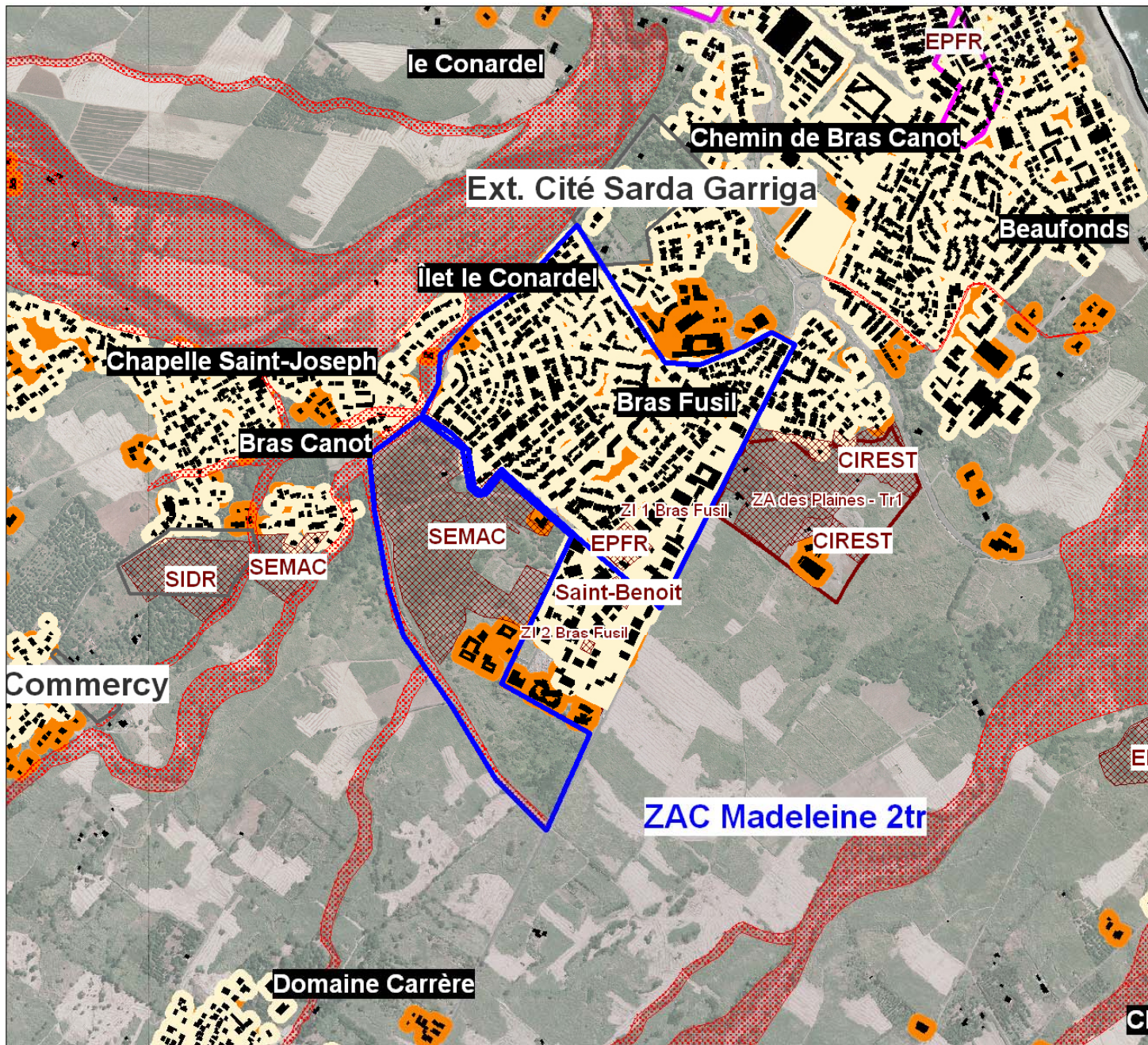


-  U
-  ZAC
-  AU
-  A
-  N


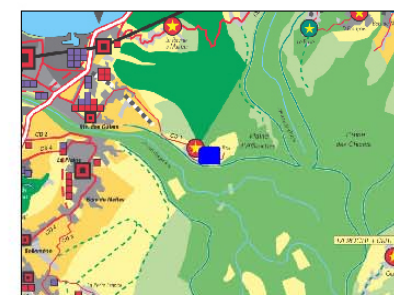
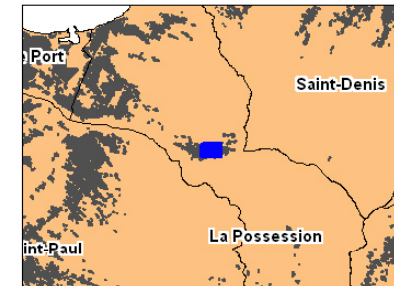


Source : DDE
Fond cartographique : © IGN BD Topo 2003





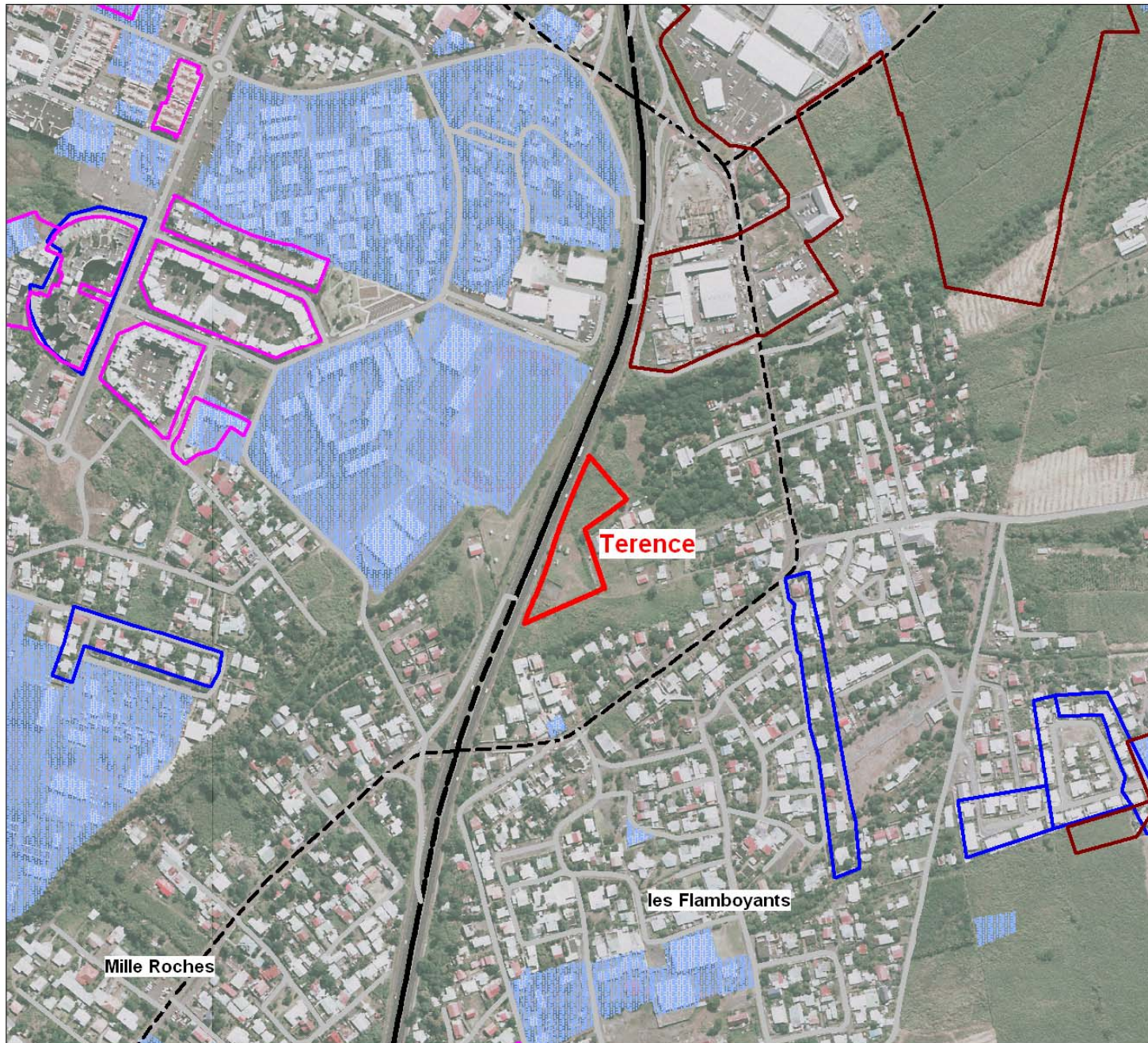
- TU 1997
- TU 2006
- Aléa in. fort
- Réserve foncière



Source : DDE
Fond cartographique © IGN BD Topo 2003



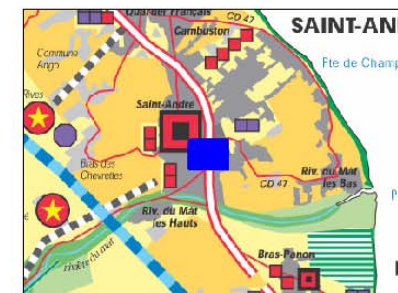
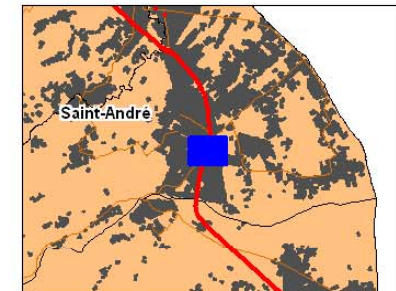
Recevabilité



Saint-André

60 logts. aidés

Recevabilité








0 100 200

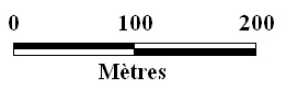
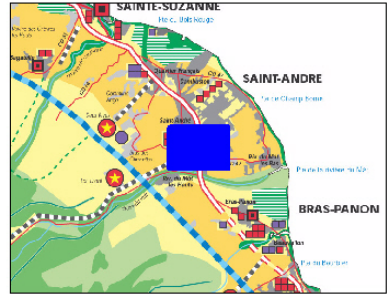
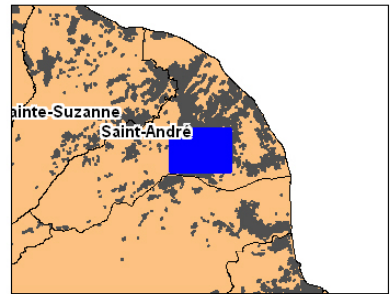
Mètres

Source : DDE
Fond cartographique : © IGN BD Topo 2003







-  U
-  ZAC
-  AU
-  A
-  N

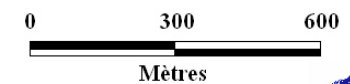
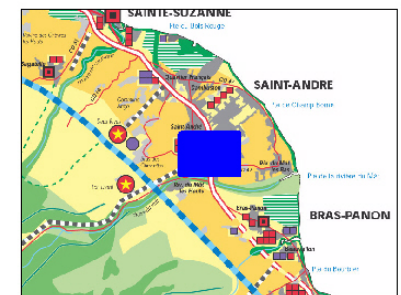
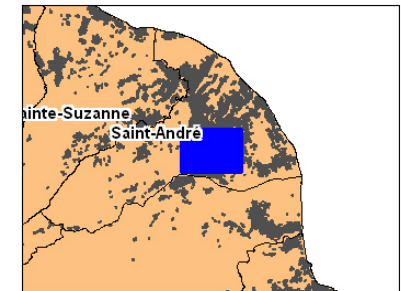


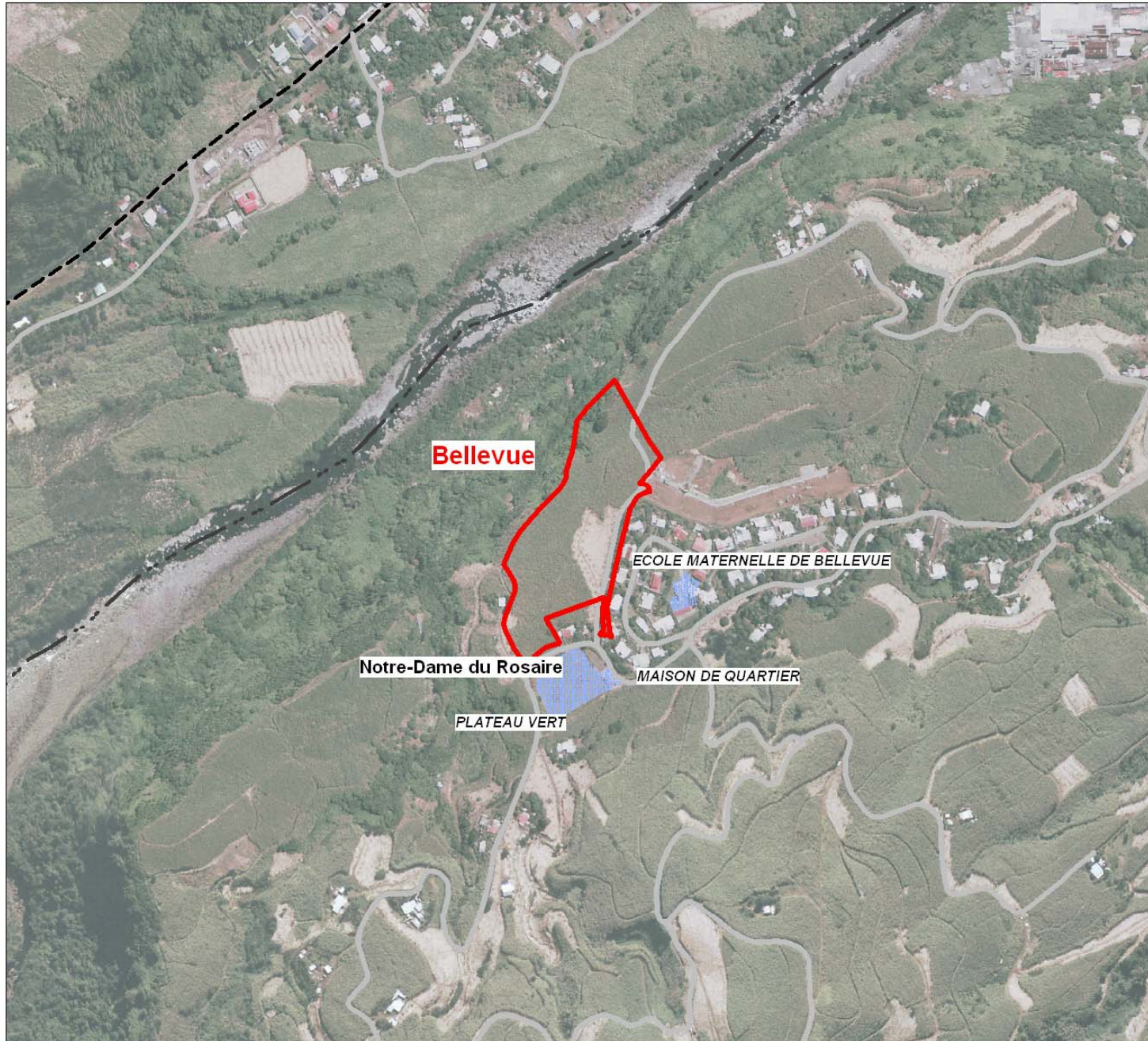
Source : DDE
Fond cartographique : © IGN BD Topo 2003





-  TU 1997
-  TU 2006
-  Aléa in. fort
-  Réserve foncière

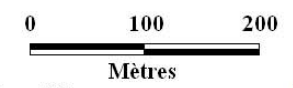
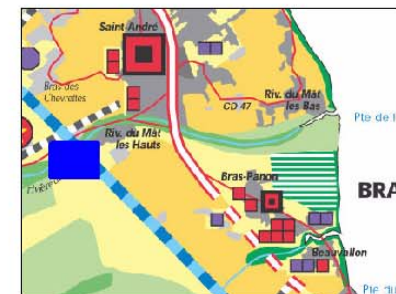
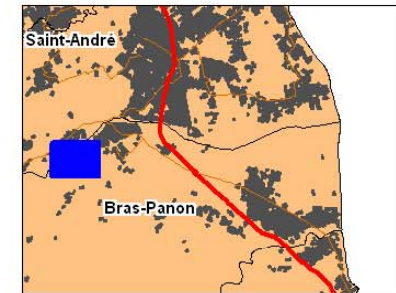




Bras-Panon

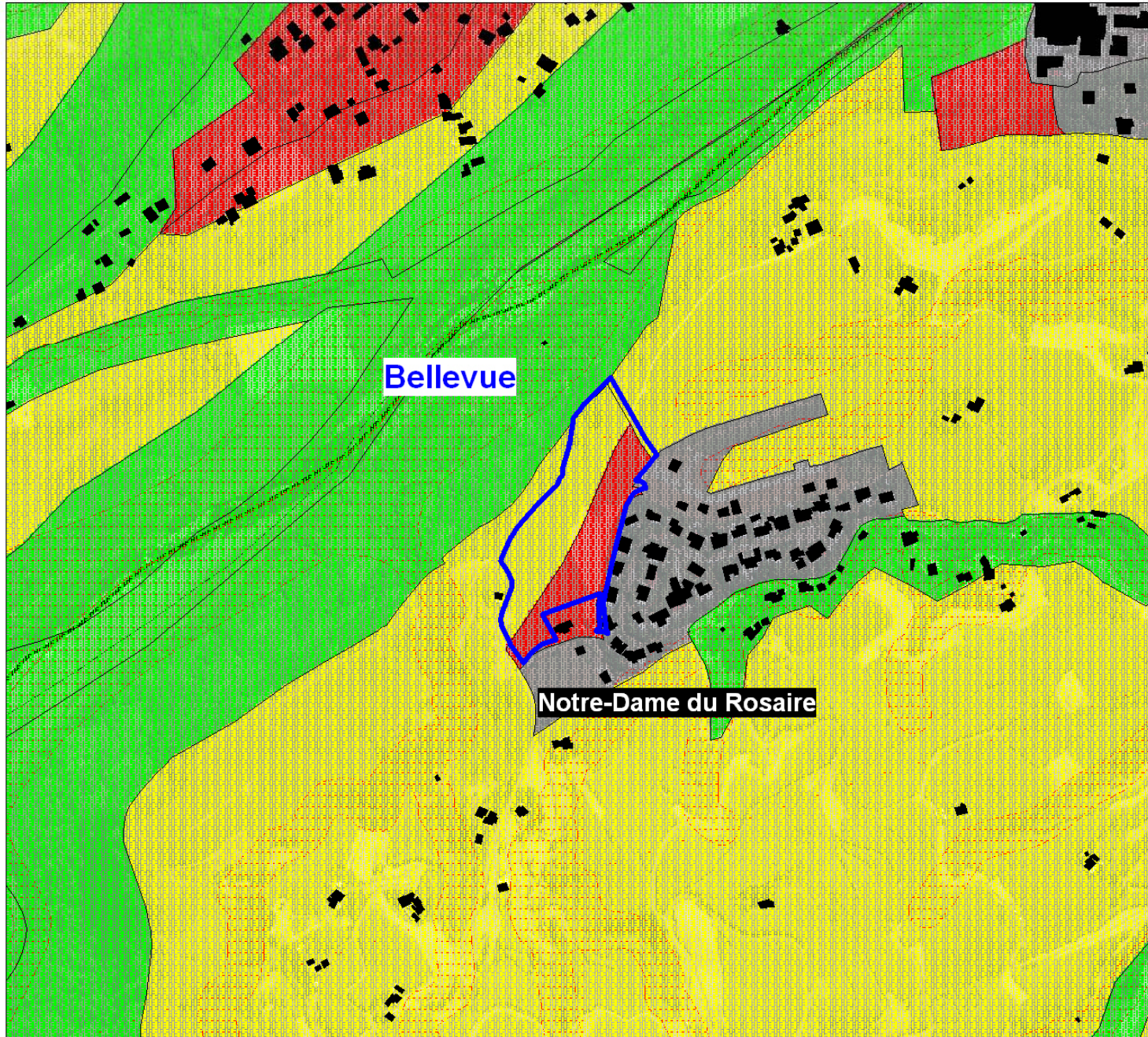
39 logts. aidés






Recevabilité

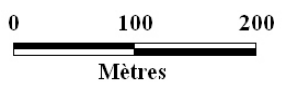
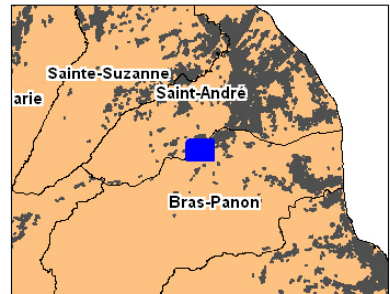


Source : DDE
Fond cartographique : © IGN BD Topo 2003



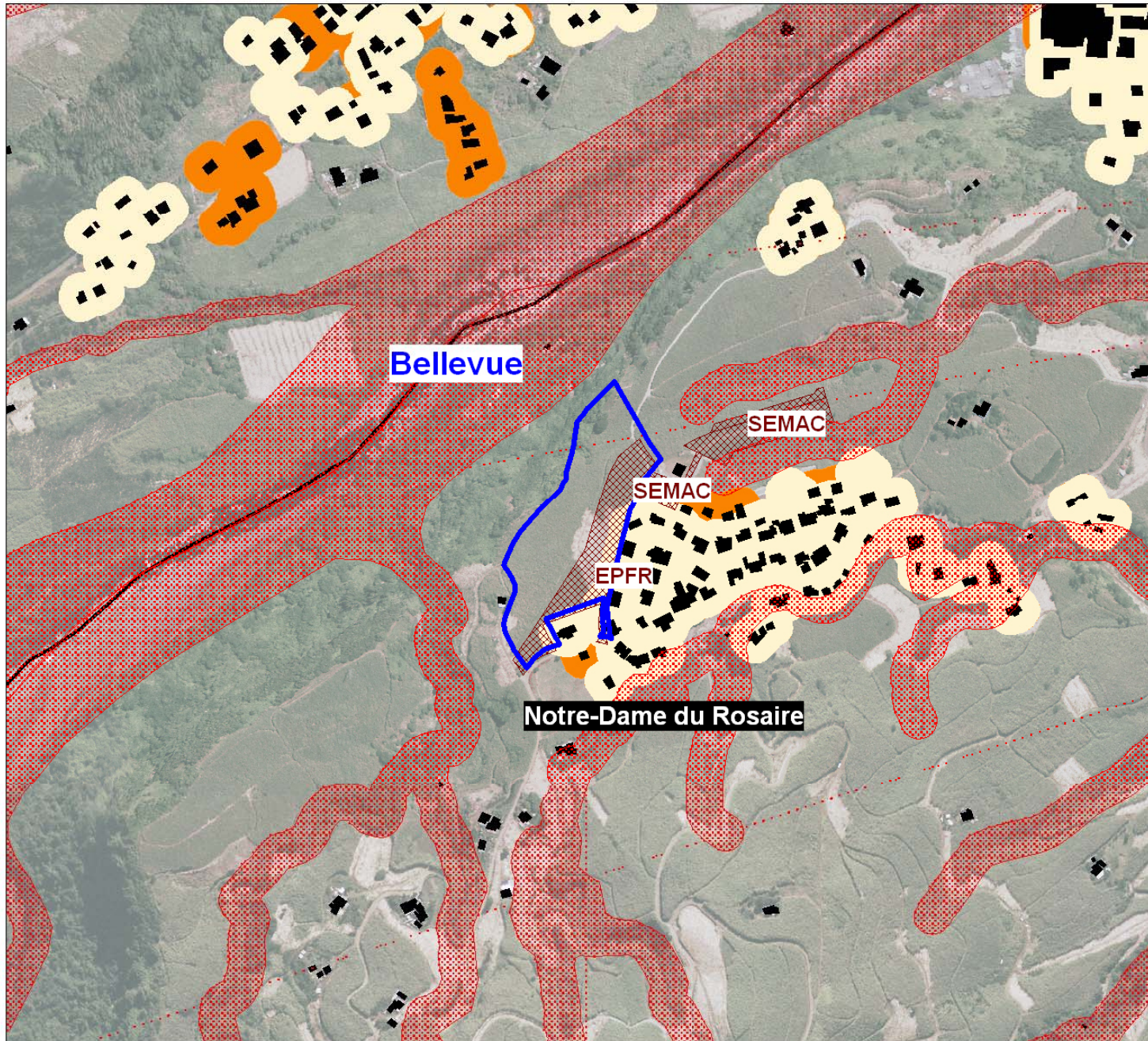






-  U
-  ZAC
-  AU
-  A
-  N

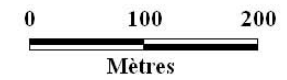
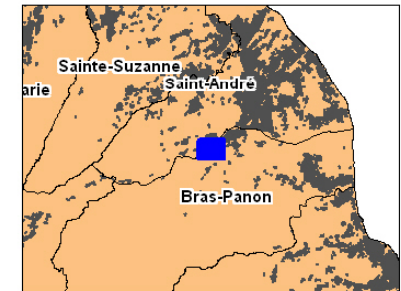


Source : DDE
Fond cartographique © IGN BD Topo 2003



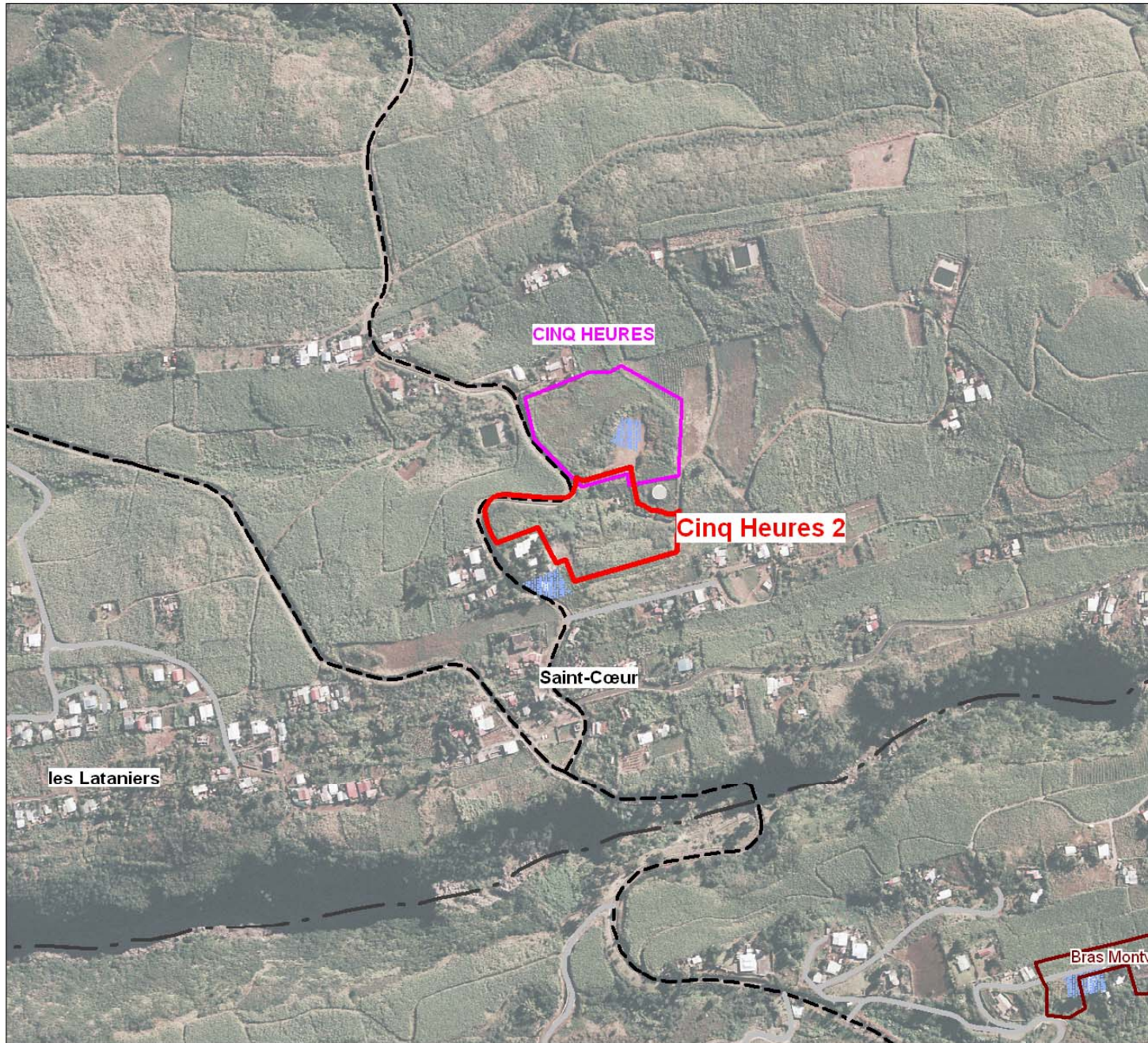


-  TU 1997
-  TU 2006
-  Aléa in. fort
-  Réserve foncière



Source : DDE
Fond cartographique : © IGN BD Topo 2003

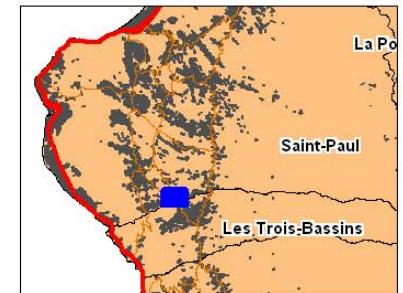




Saint-Paul

50 logts. aidés

Recevabilité

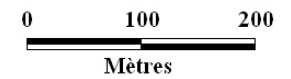
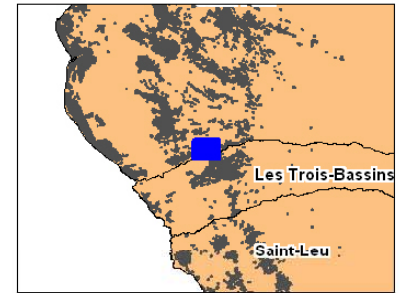
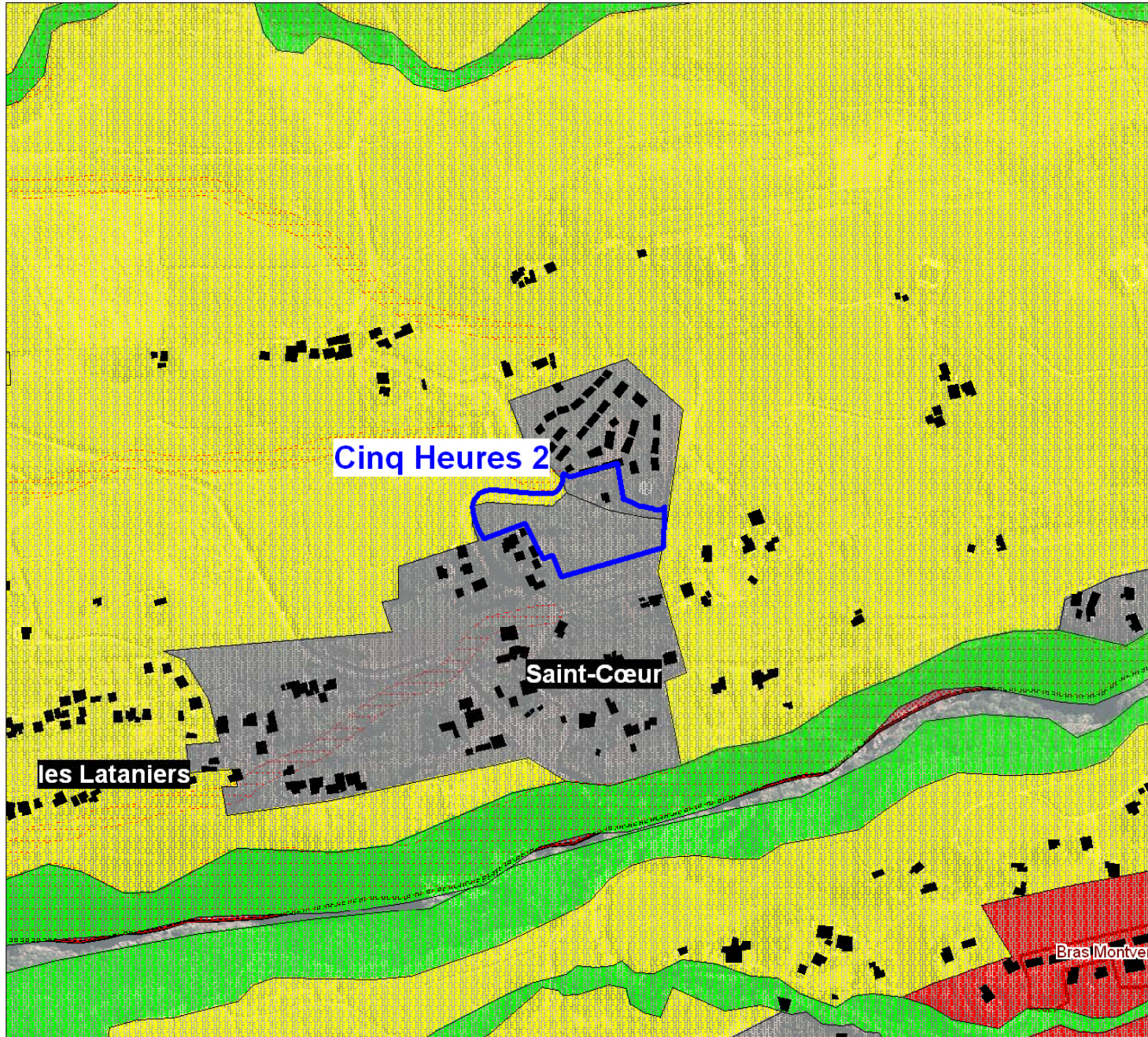


0 100 200

Mètres

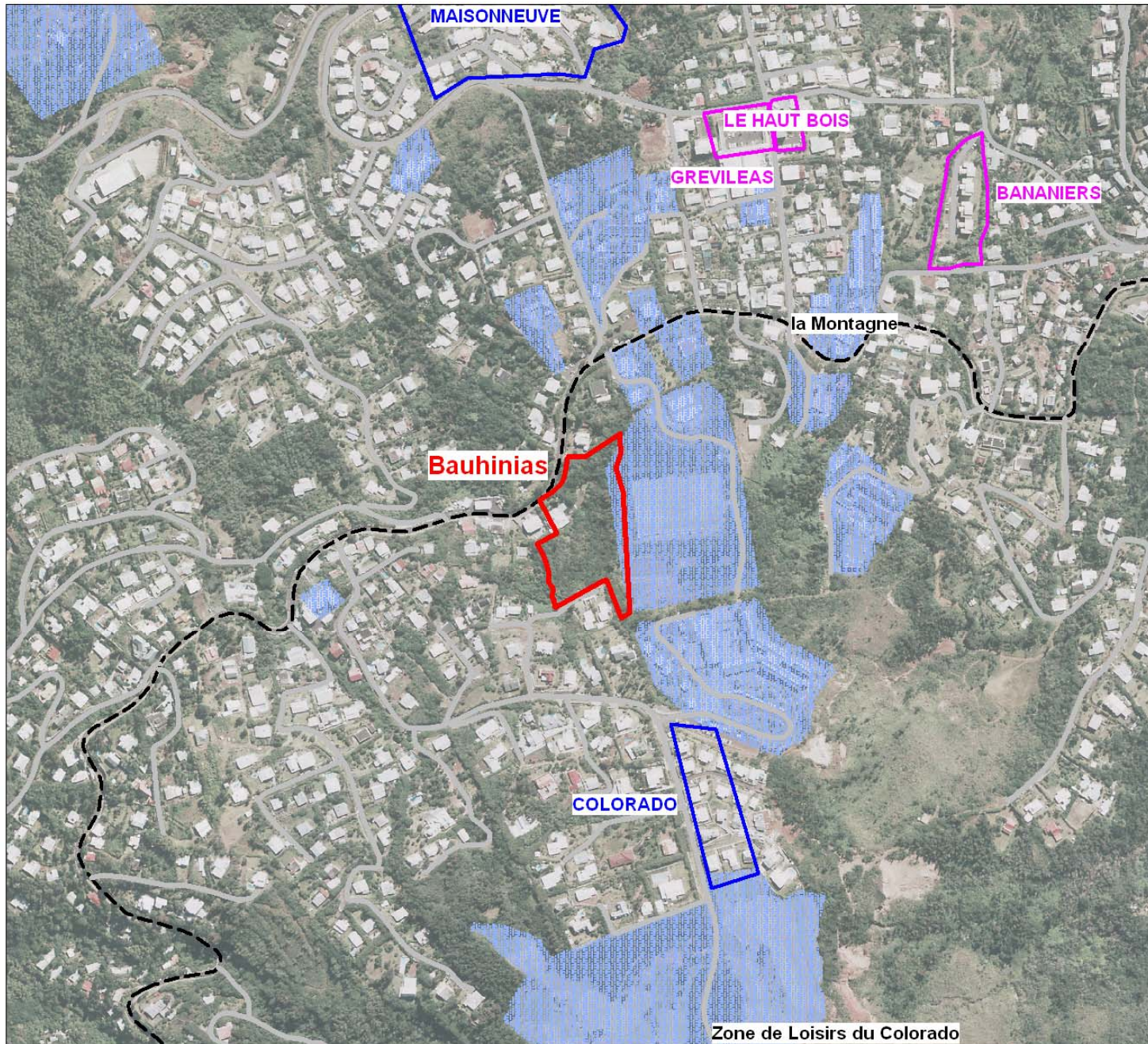
Source : DDE
Fond cartographique : © IGN BD Topo 2003





Source : DDE
Fond cartographique : © IGN BD Topo 2003

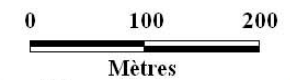
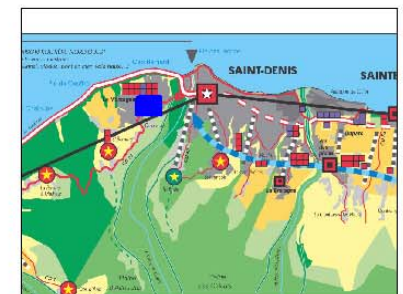
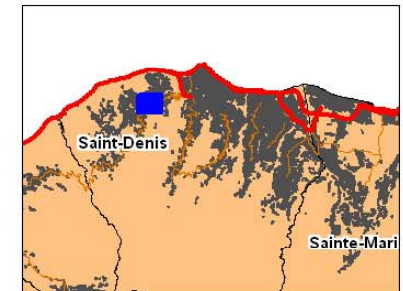




Saint-Denis

71 logts. aidés

Recevabilité

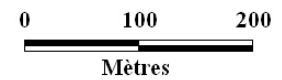
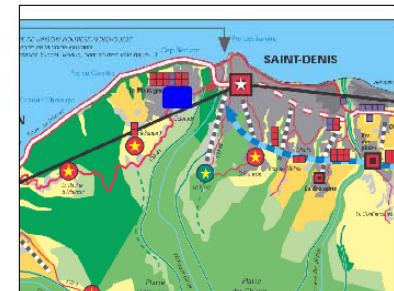
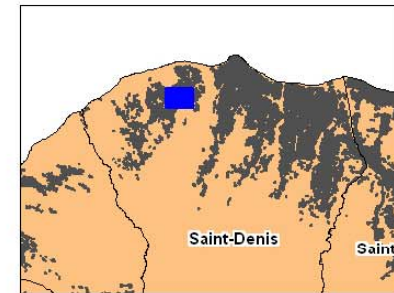


Source : DDE
Fond cartographique : © IGN BD Topo 2003



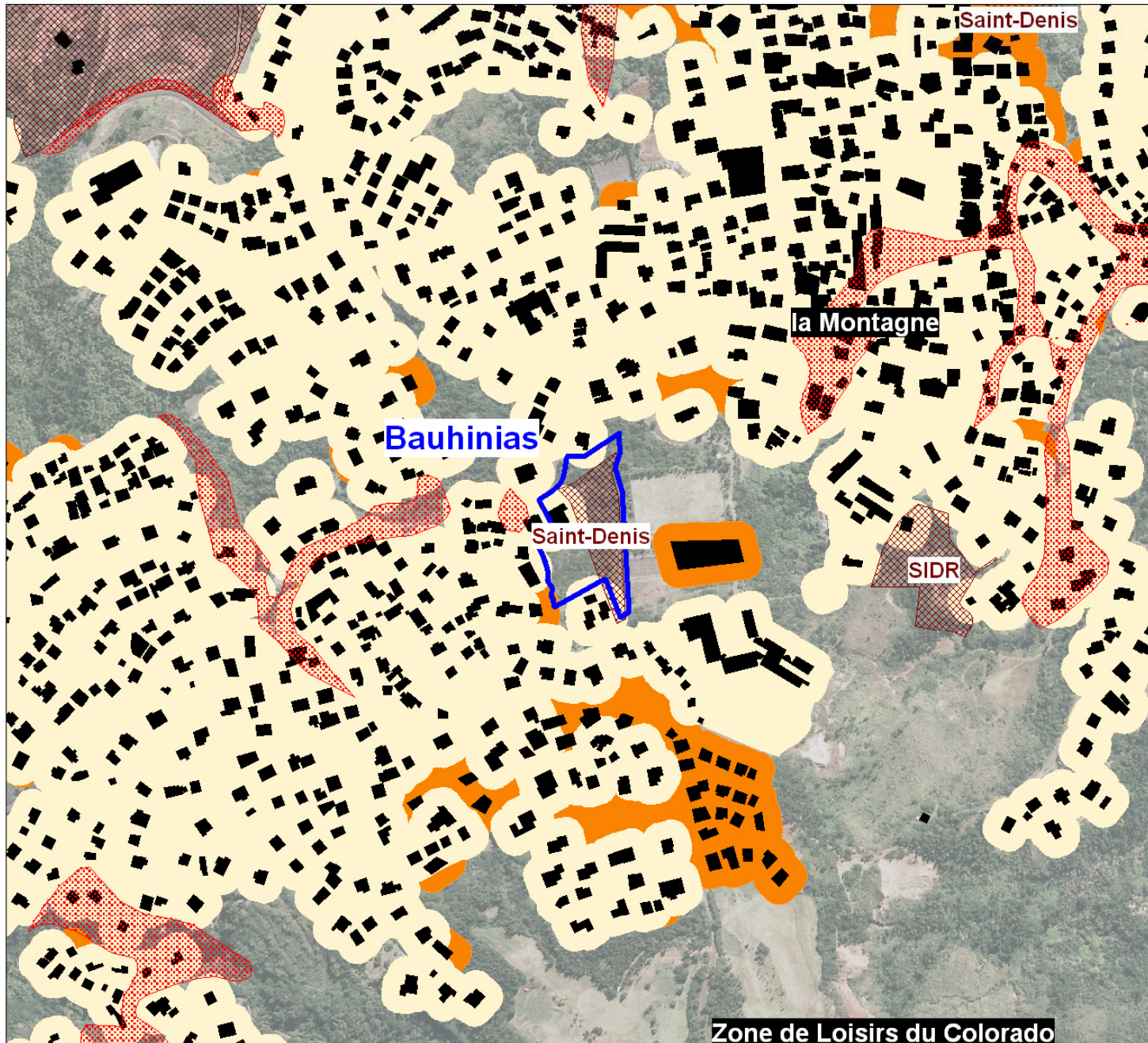


-  U
-  ZAC
-  AU
-  A
-  N

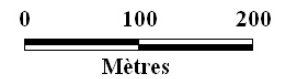
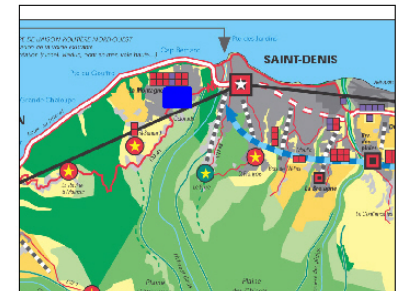
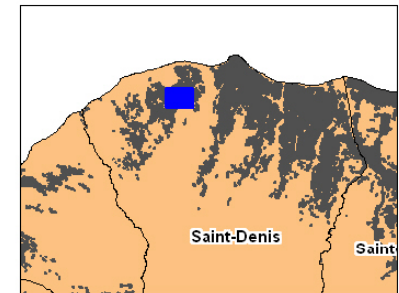


Source : DDE
Fond cartographique : © IGN BD Topo 2003



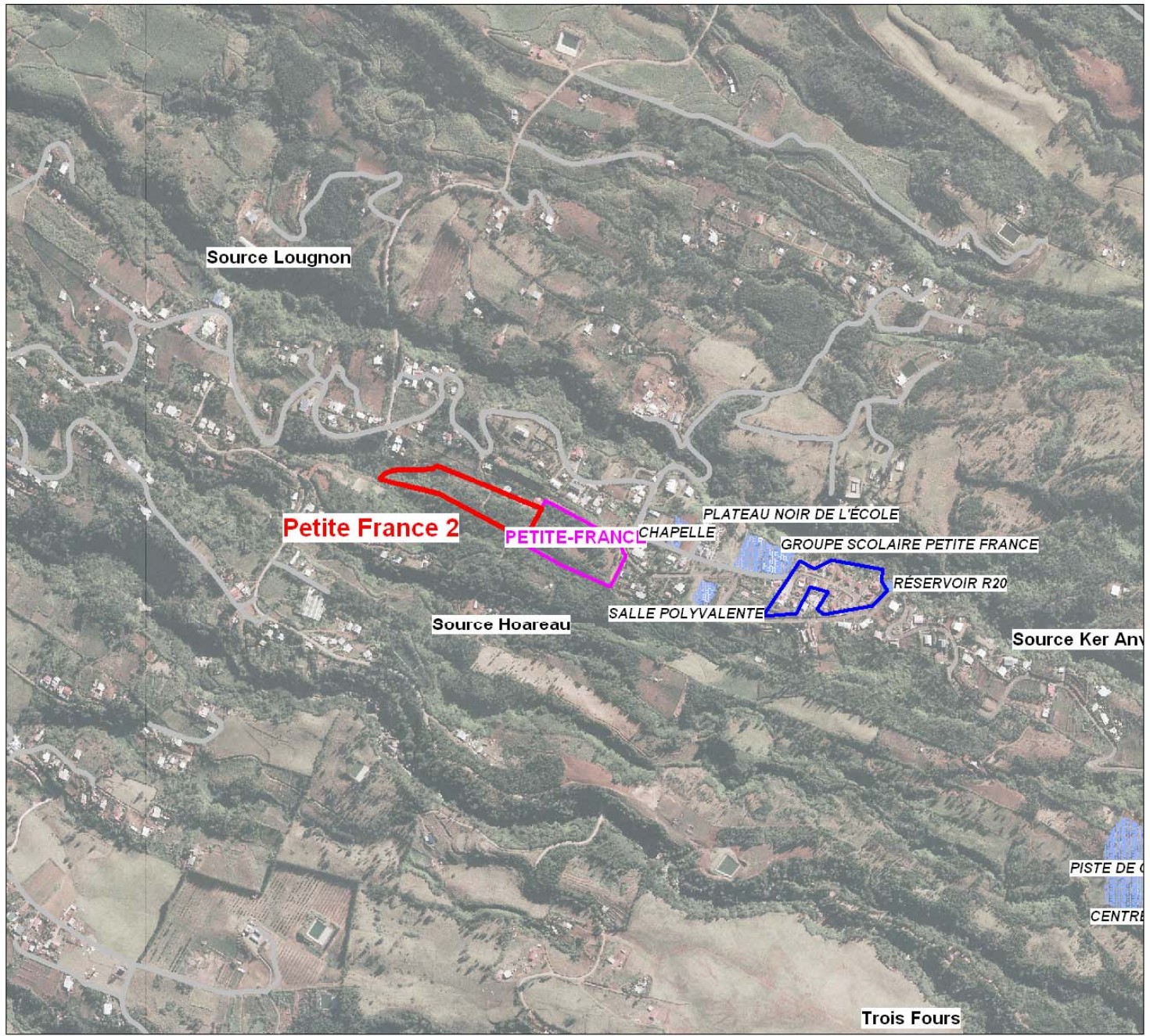


- TU 1997
- TU 2006
- Aléa in. fort
- Réserve foncière



Source : DDE
Fond cartographique : © IGN BD Topo 2003

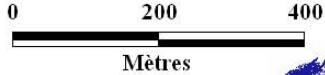
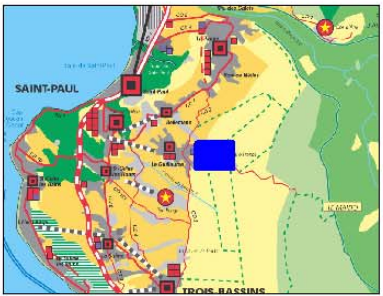
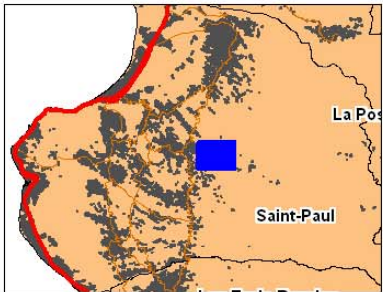




Saint-Paul

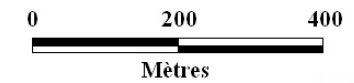
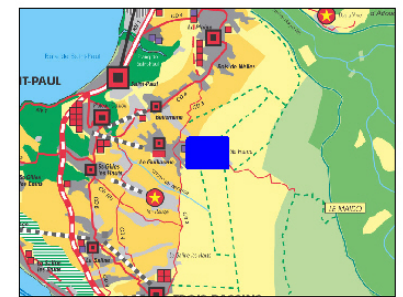
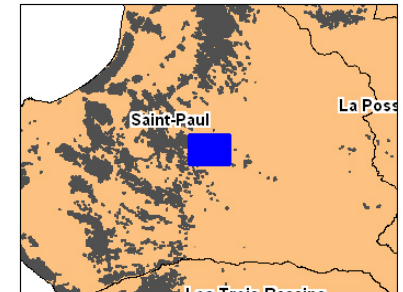
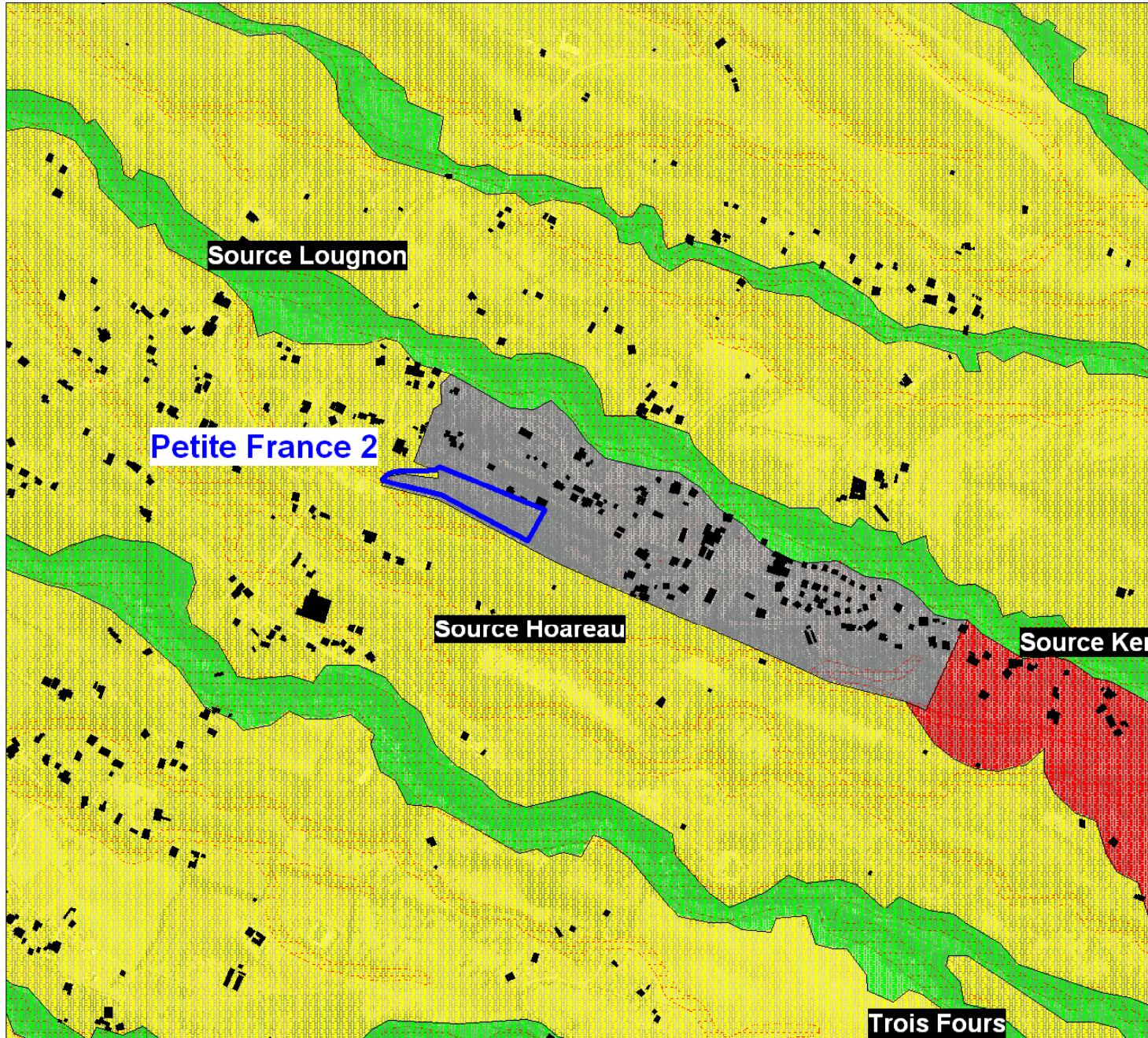
15 logts. aidés

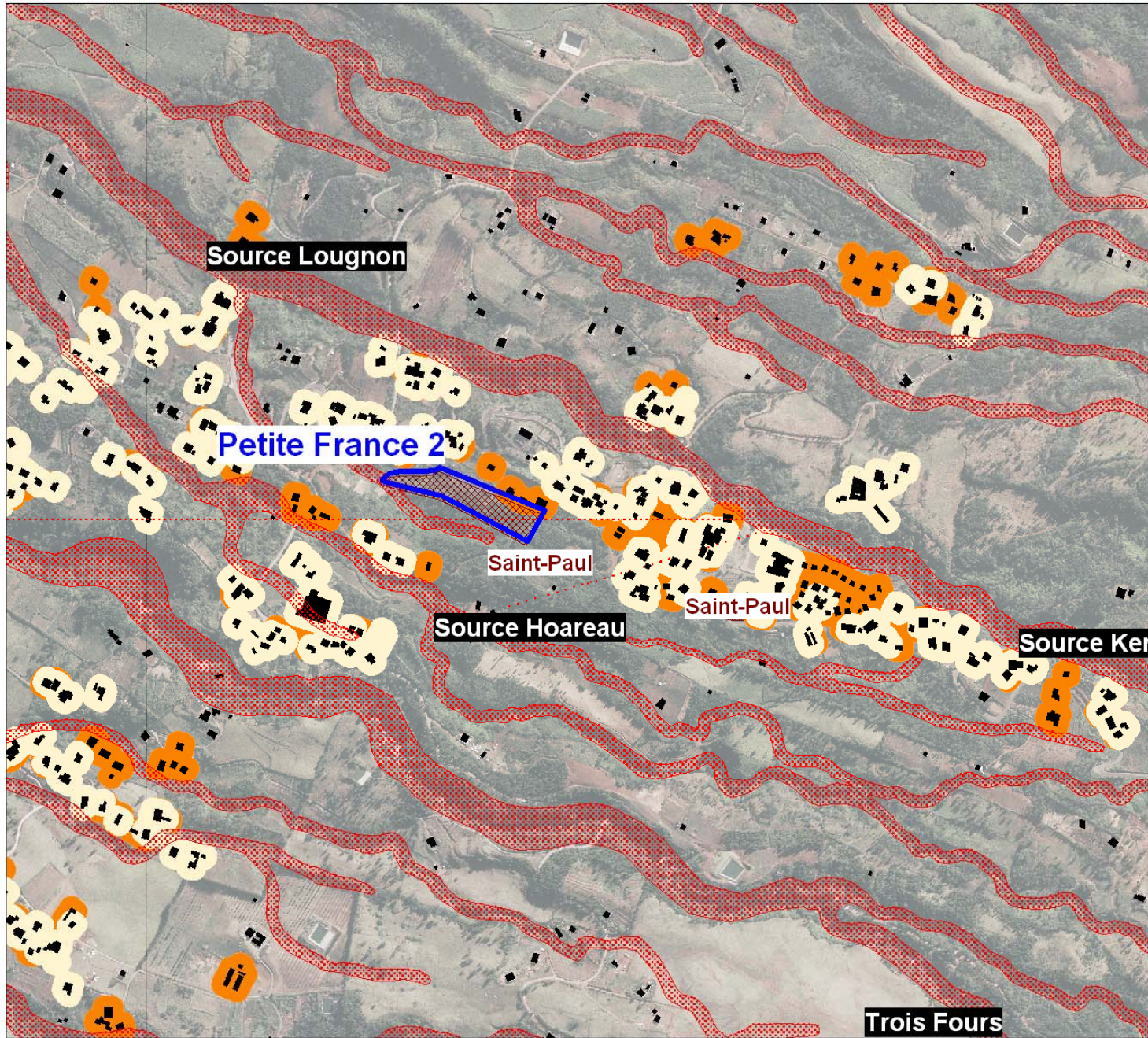
Recevabilité



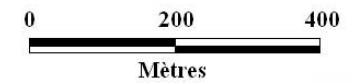
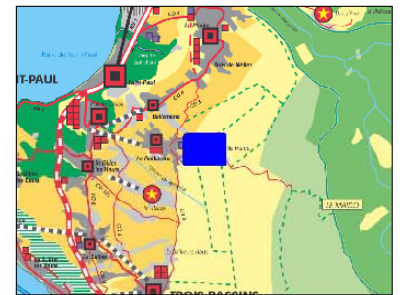
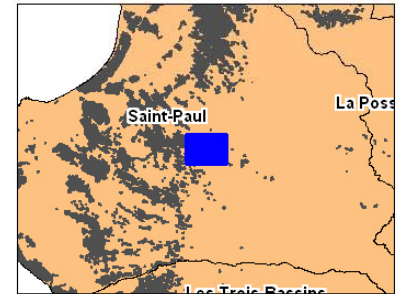
Source : DDE
Fond cartographique : © IGN BD Topo 2003





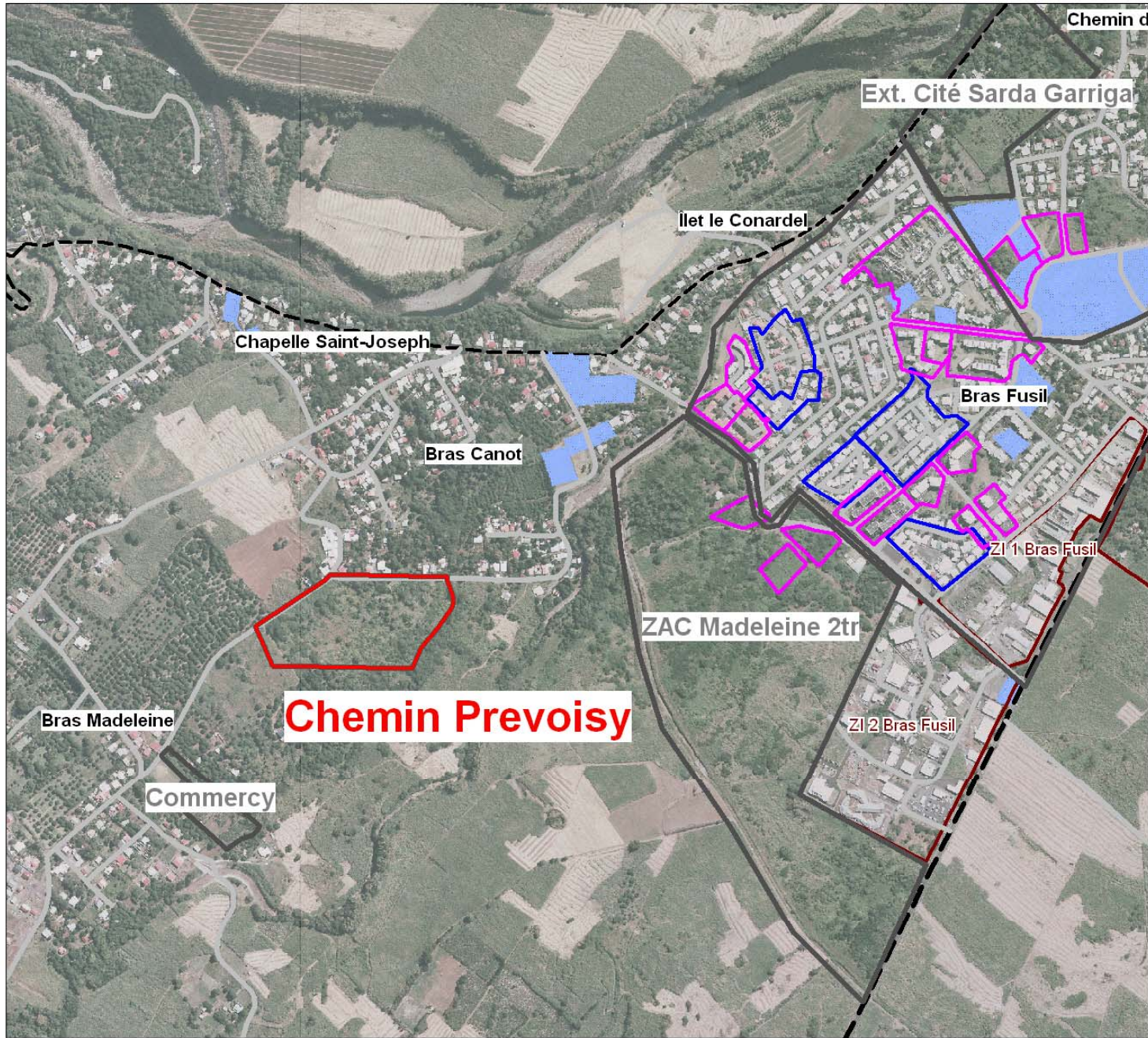


- TU 1997
- TU 2006
- Aléa in. fort
- Réserve foncière



Source : DDE
Fond cartographique : © IGN BD Topo 2003

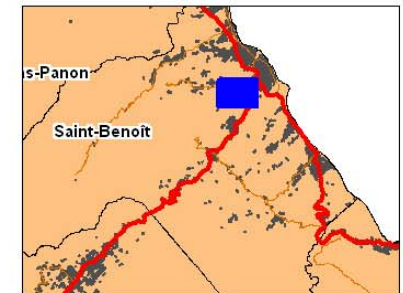




Bras-Panon

140 logts. aidés

Programmation

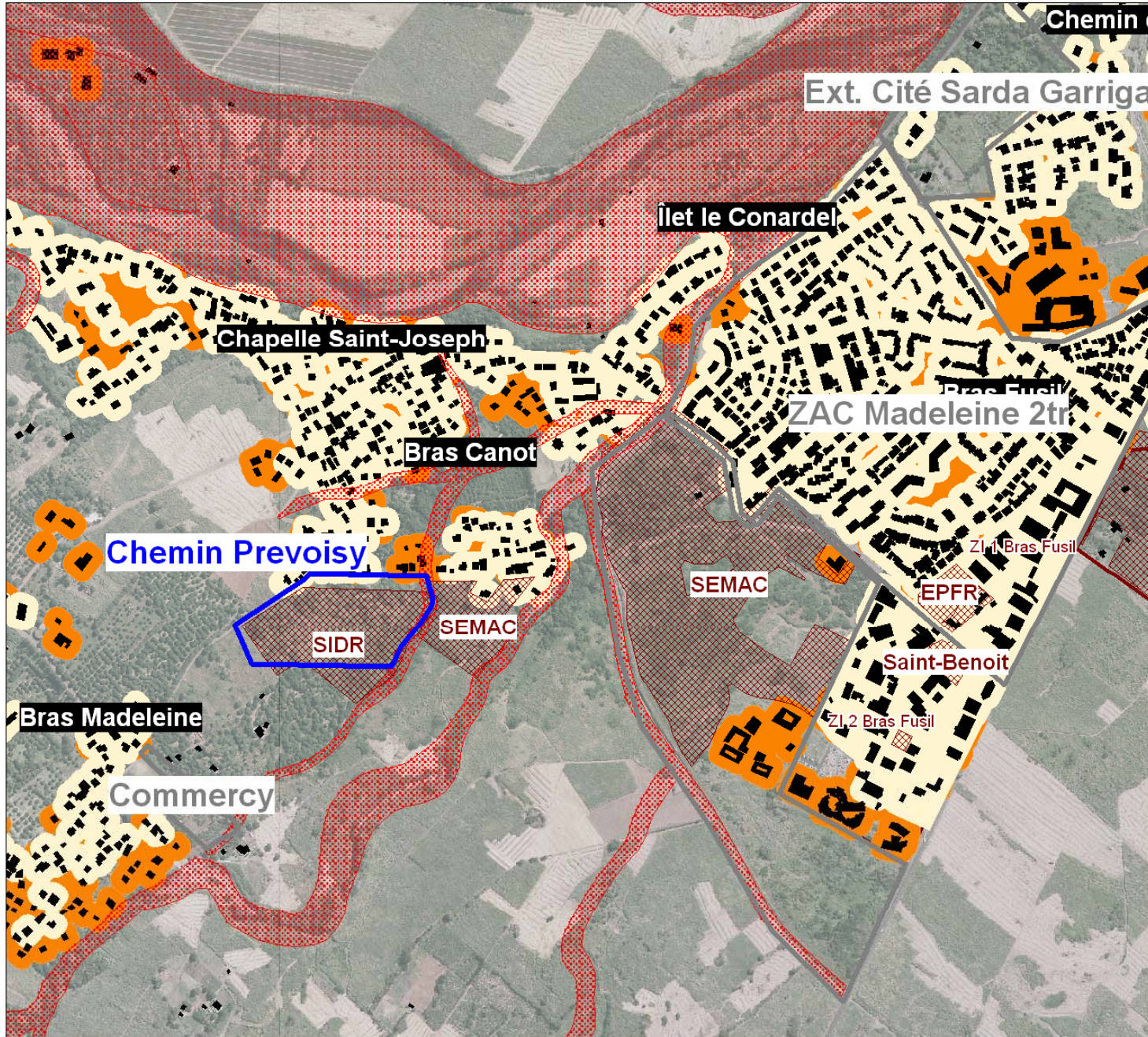


0 100 200

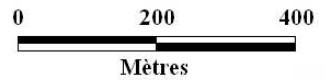
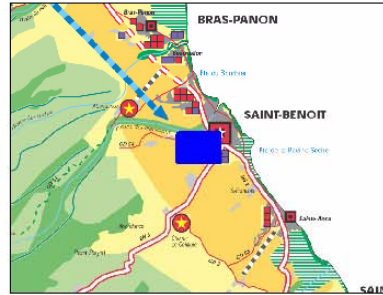
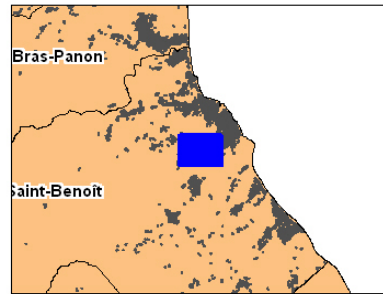
Mètres

Source : DDE
Fond cartographique : © IGN BD Topo 2003





- TU 1997
- TU 2006
- Aléa in. fort
- Réserve foncière



Source : DDE
Fond cartographique : © IGN BD Topo 2003

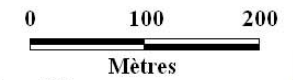
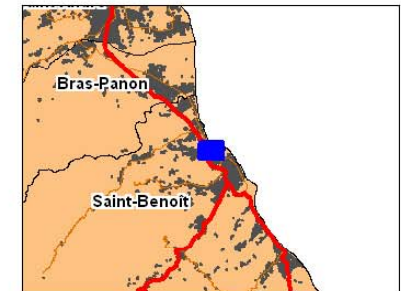




Saint-Benoît

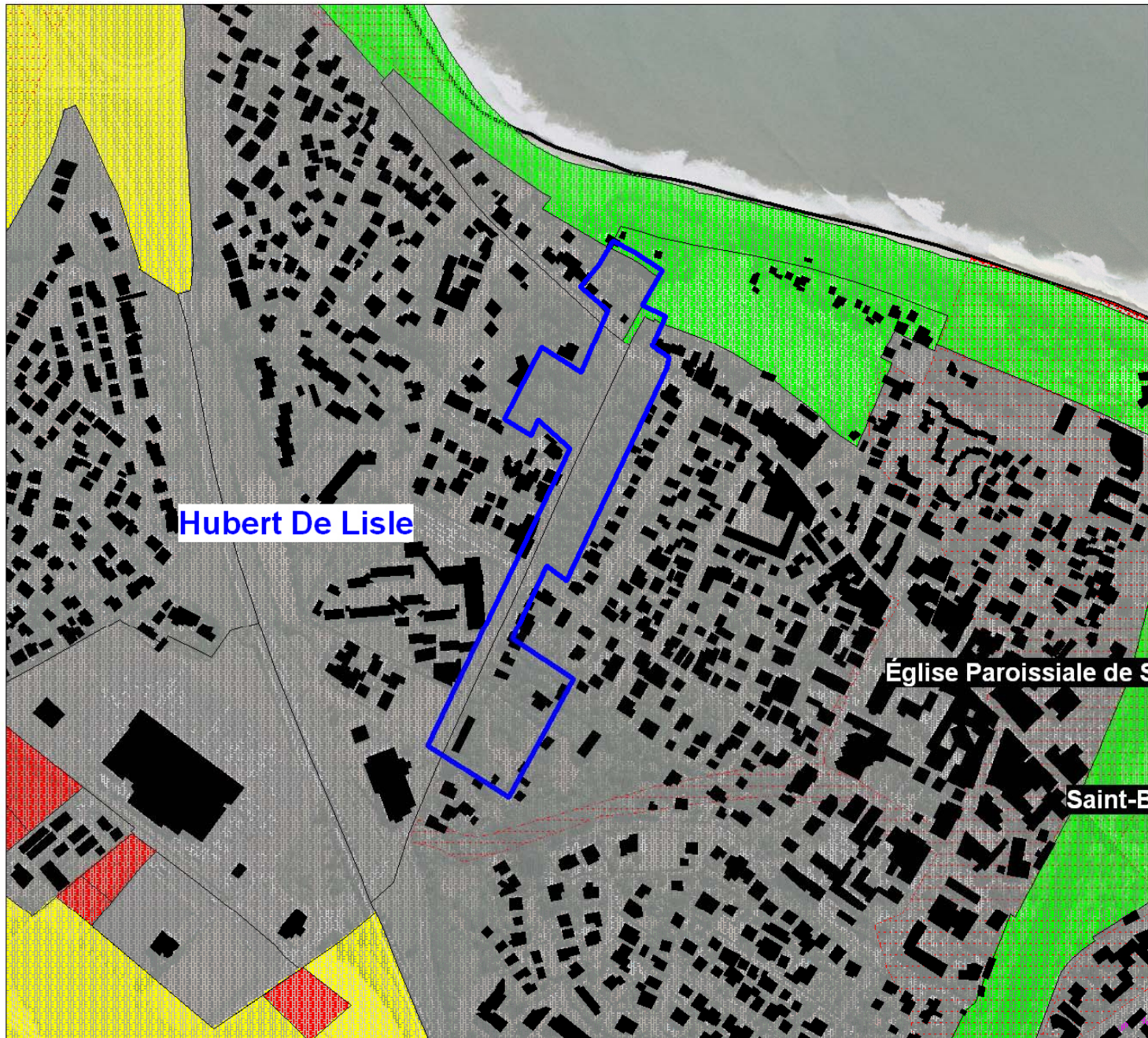
90 logts. aidés

Recevabilité

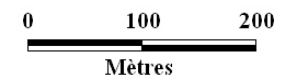
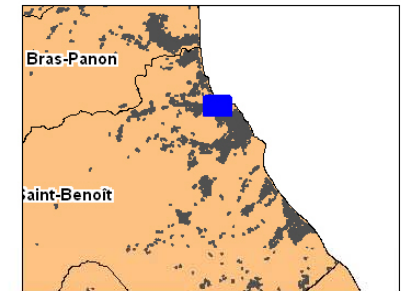


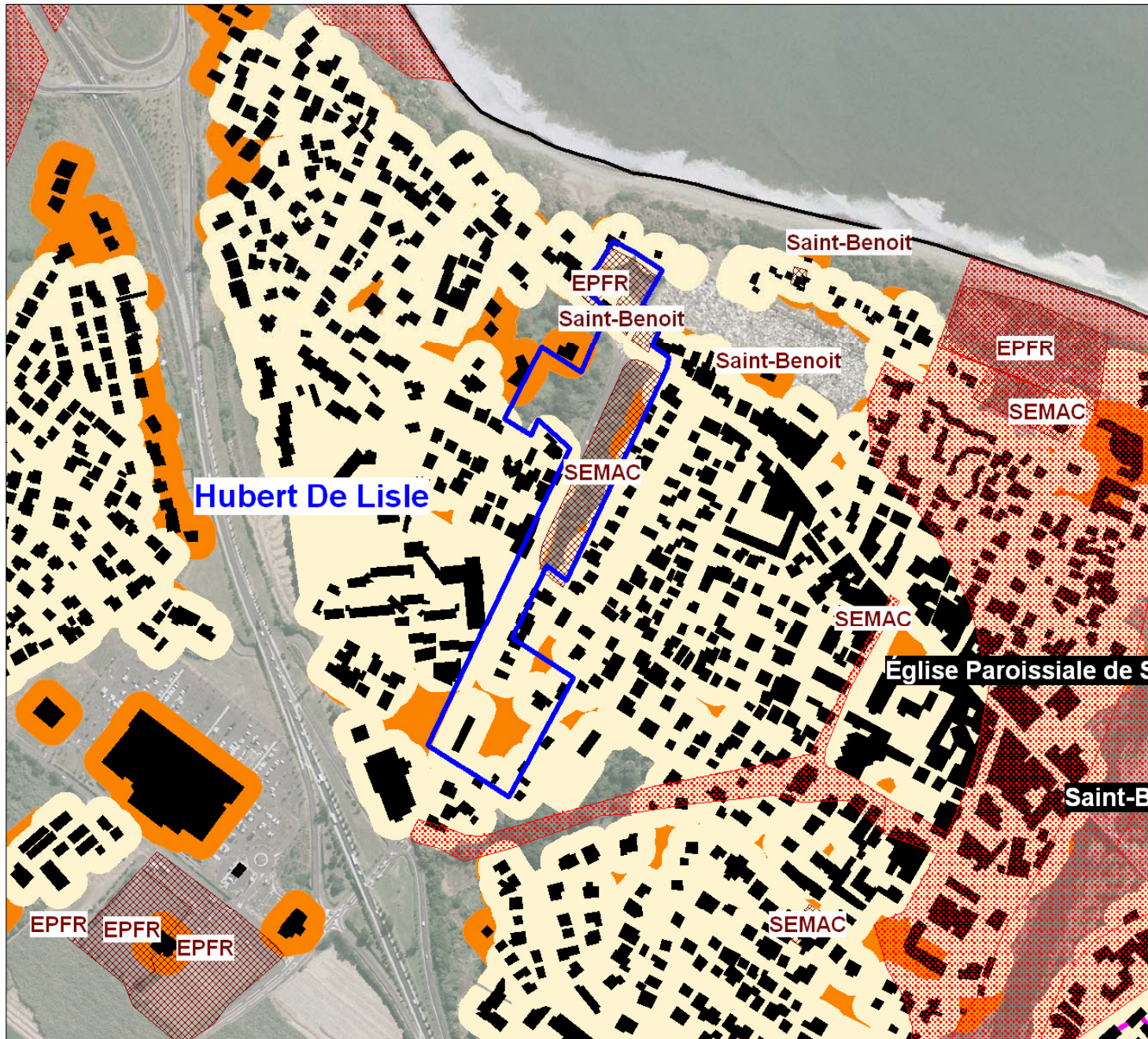
Source : DDE
Fond cartographique : © IGN BD Topo 2003







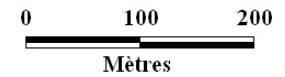
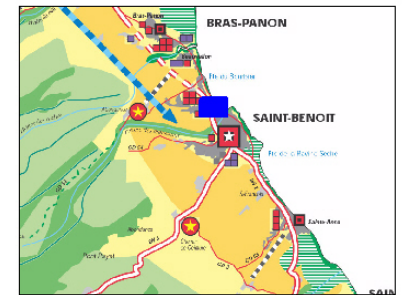
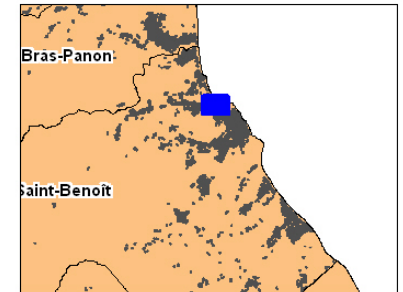


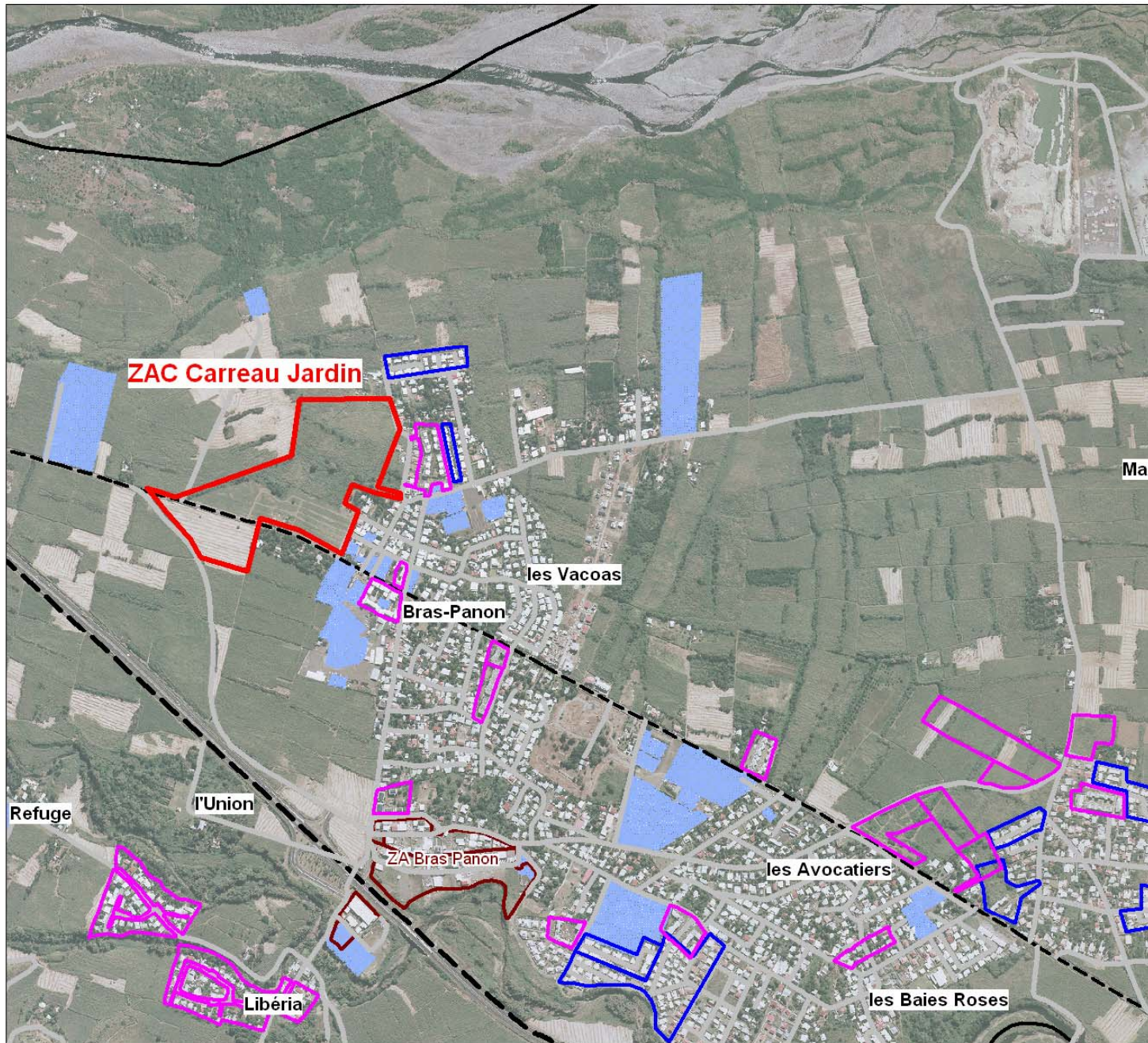
-  U
-  ZAC
-  AU
-  A
-  N





-  TU 1997
-  TU 2006
-  Aléa in. fort
-  Réserve foncière

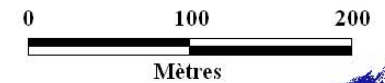
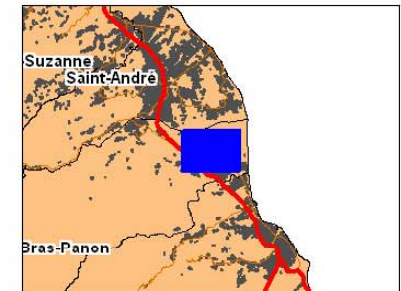




Bras-Panon

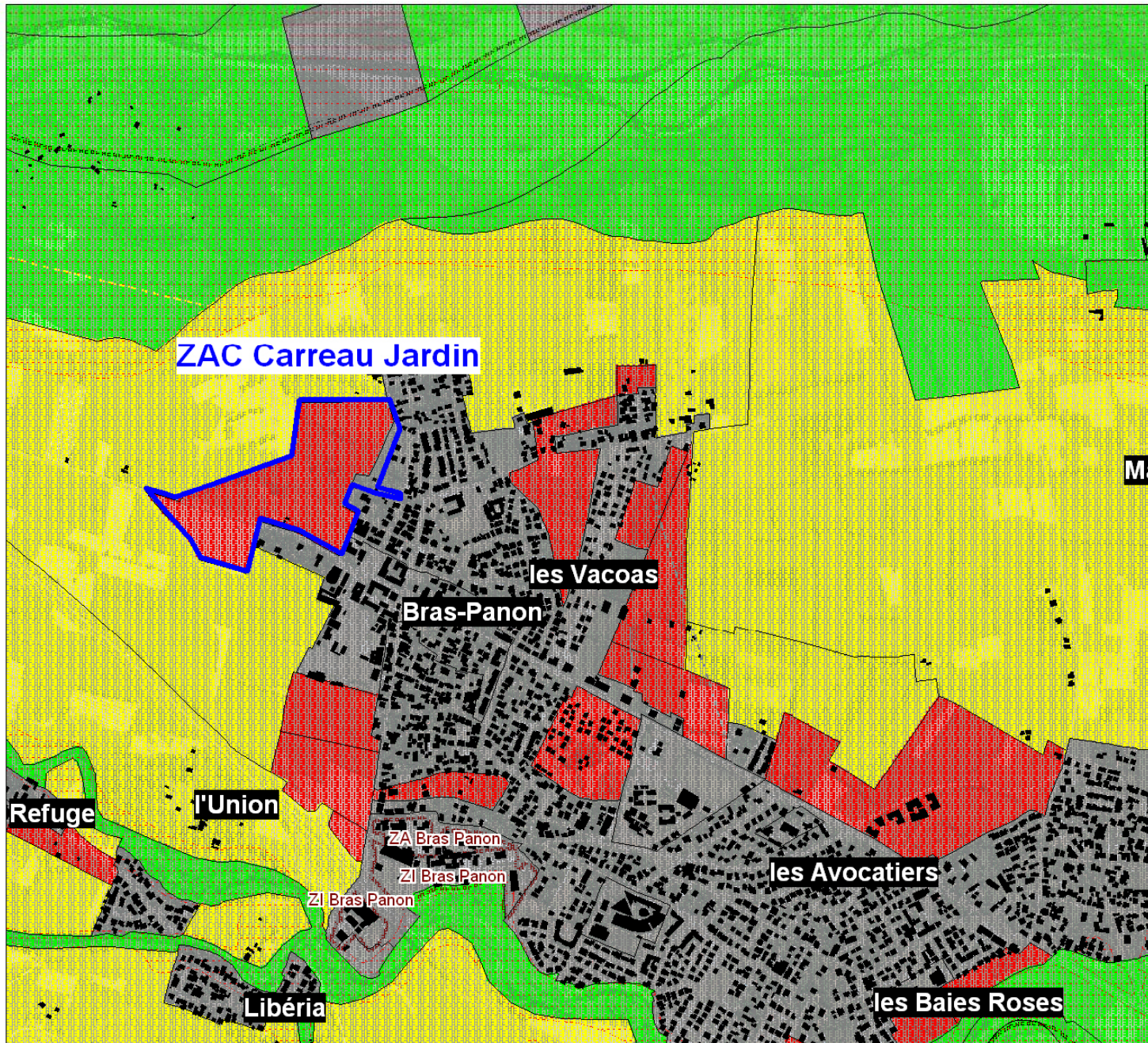
383 logts. aidés

Programmation


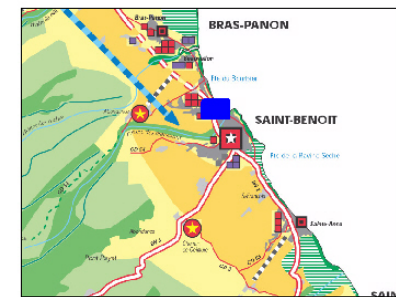
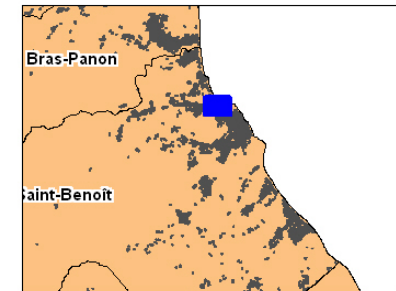


Source : DDE
Fond cartographique : © IGN BD Topo 2003



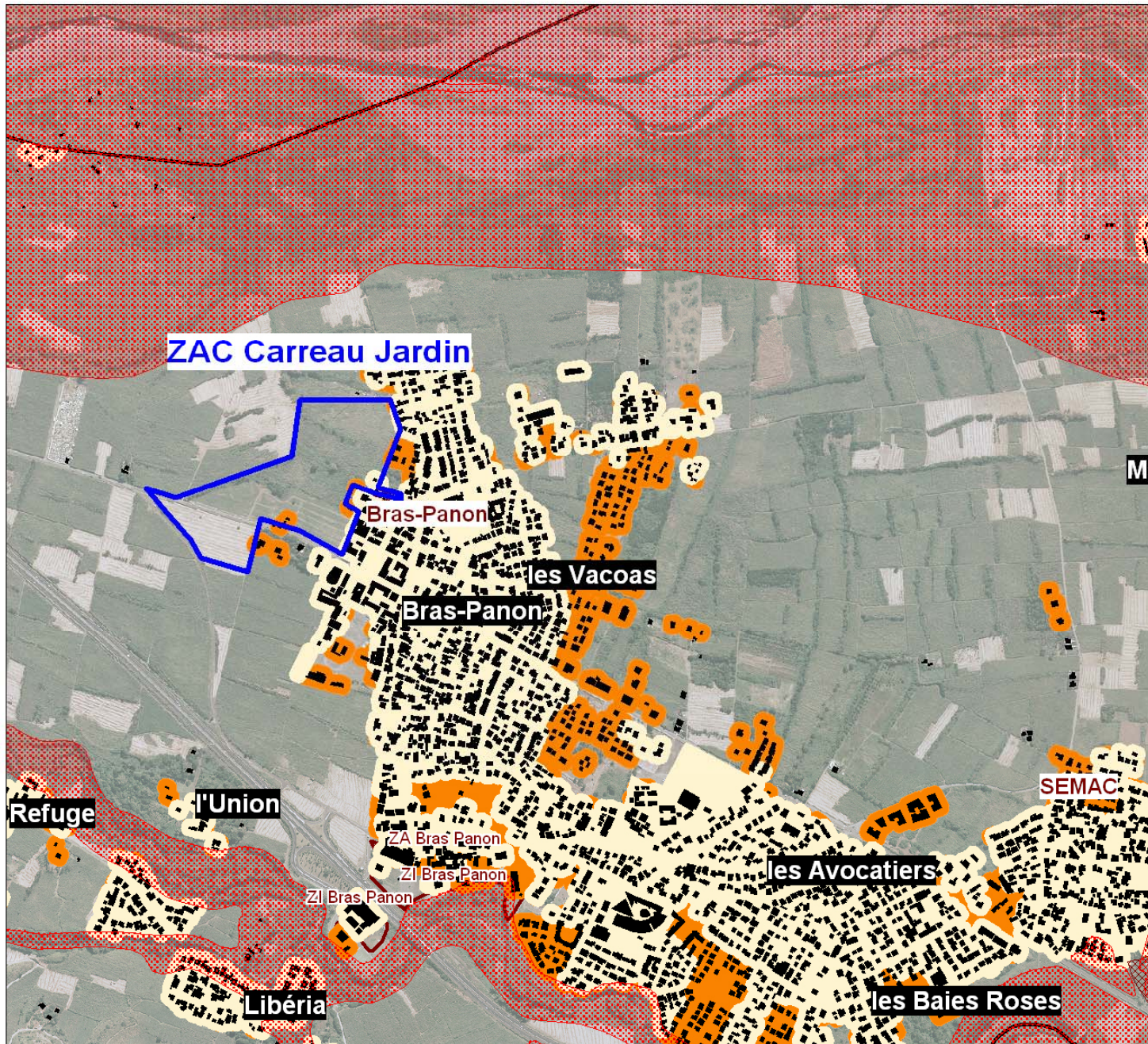


-  U
-  ZAC
-  AU
-  A
-  N


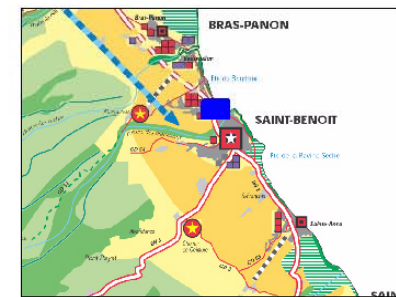
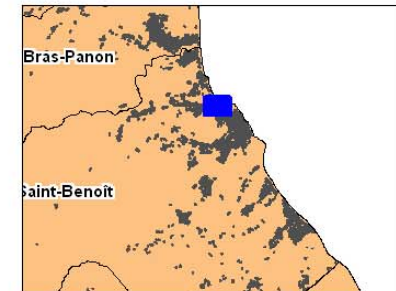


Source : DDE
Fond cartographique : © IGN BD Topo 2003





- TU 1997
- TU 2006
- Aléa in. fort
- Réserve foncière



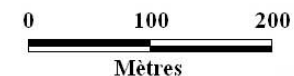
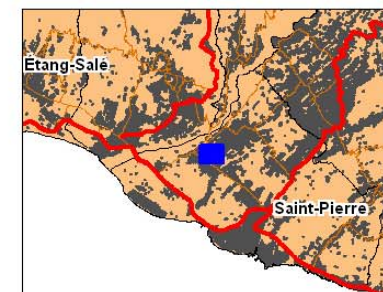
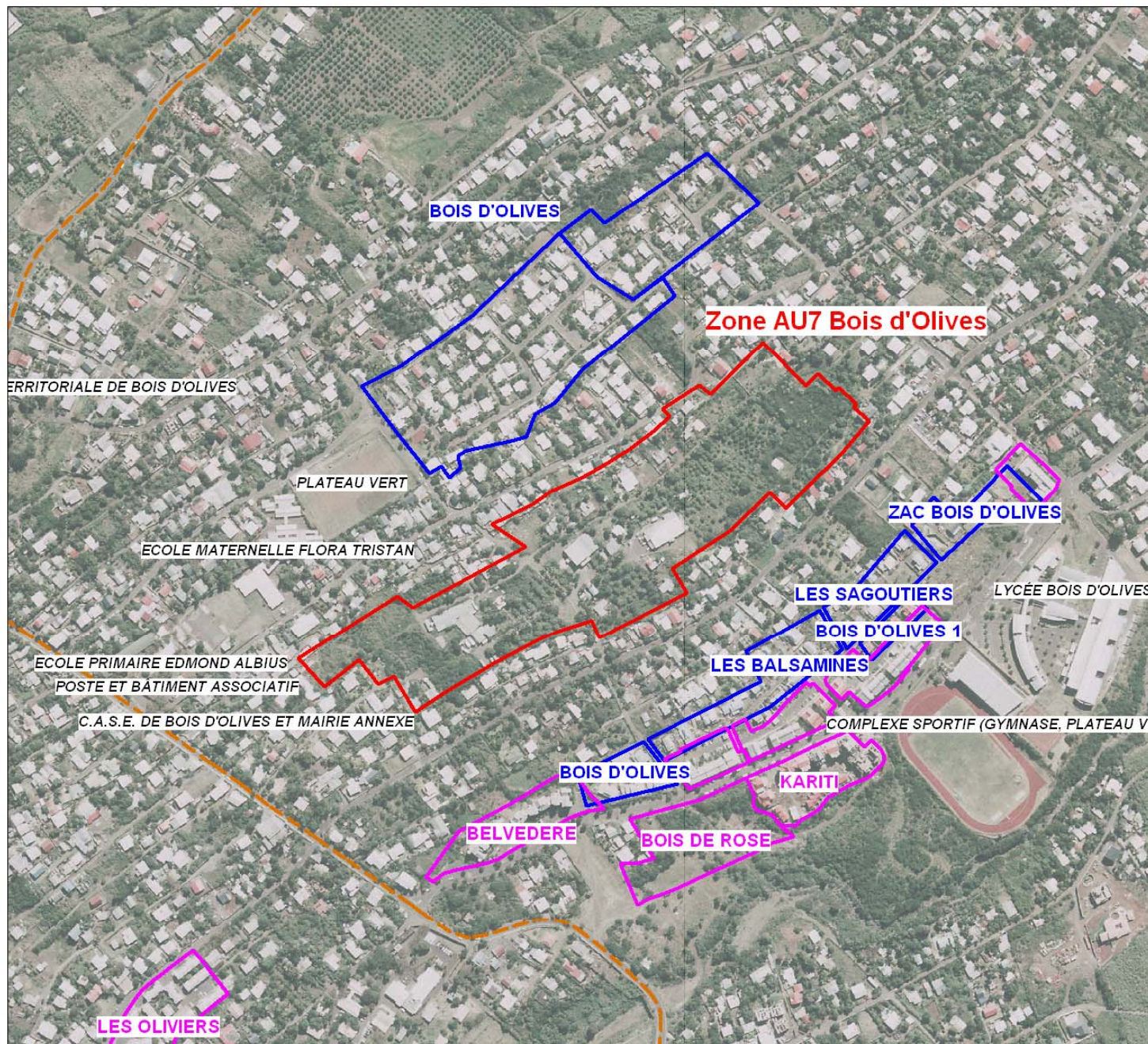
Source : DDE
Fond cartographique : © IGN BD Topo 2003

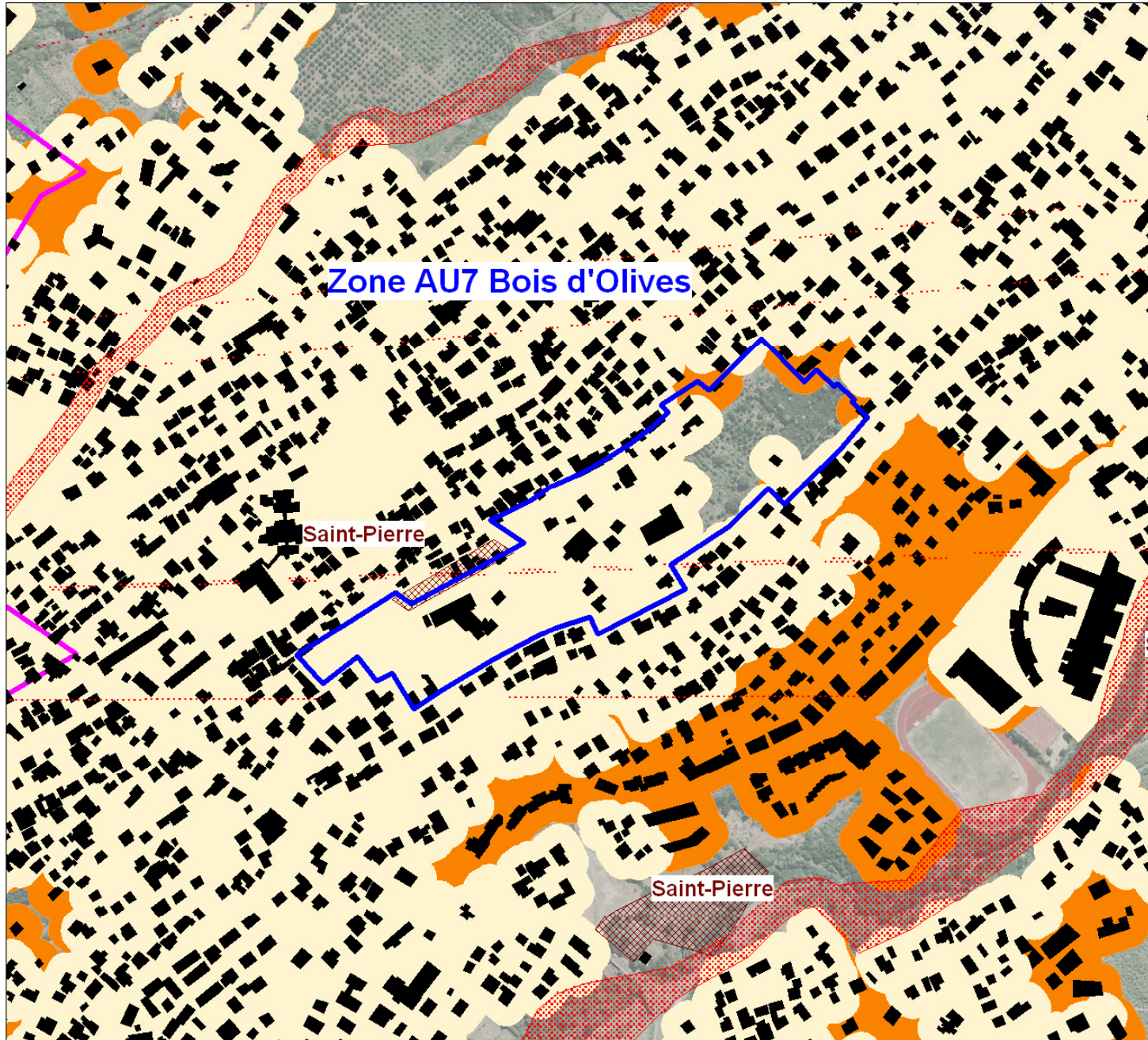






Etude

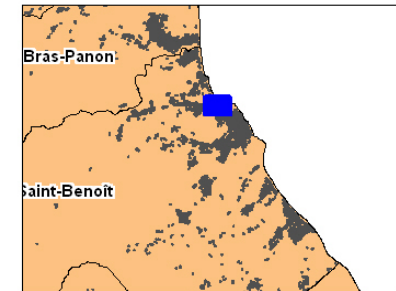
Saint-Pierre

Etude de faisabilité



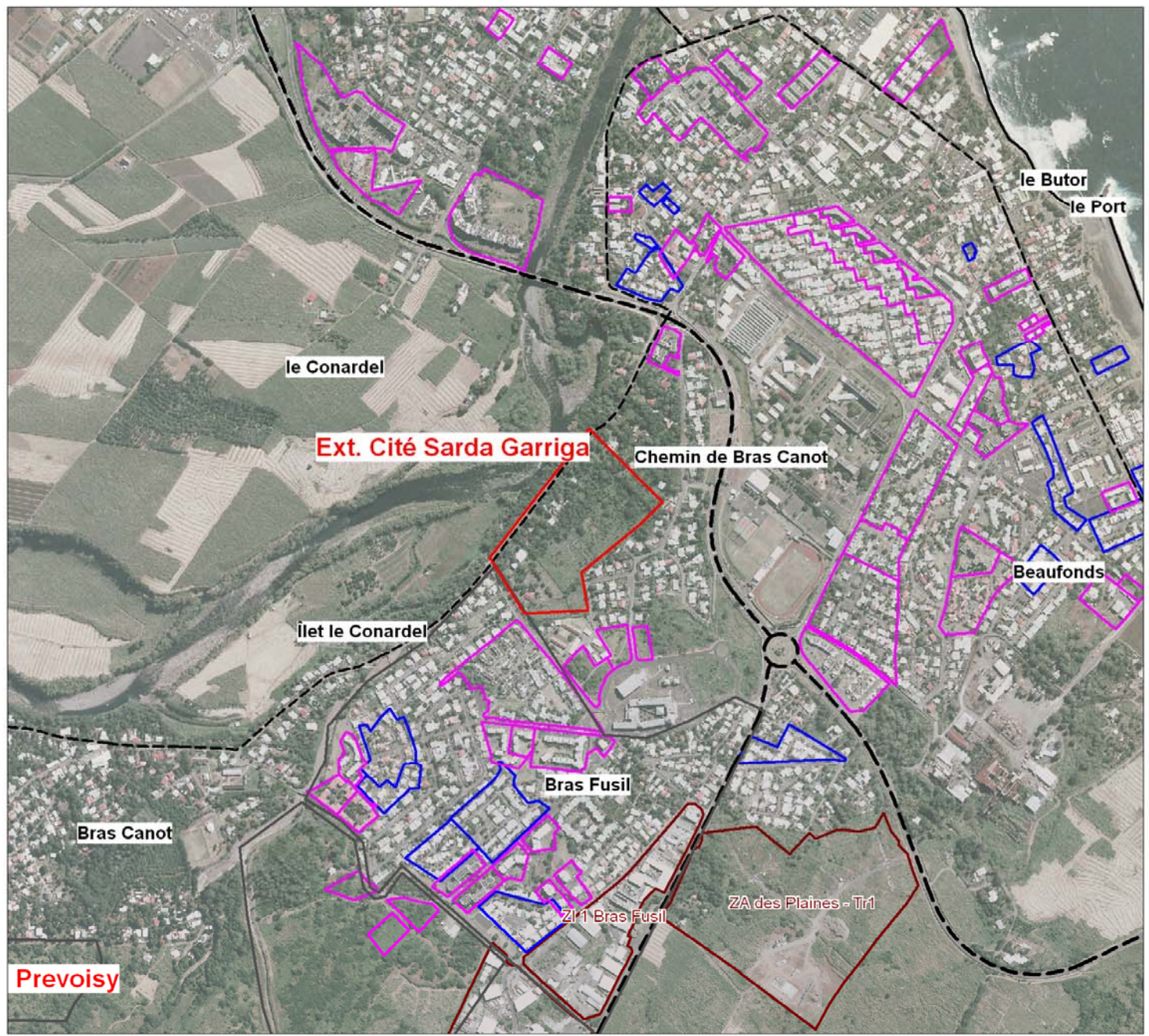


-  TU 1997
-  TU 2006
-  Aléa in. fort
-  Réserve foncière



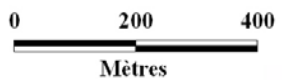
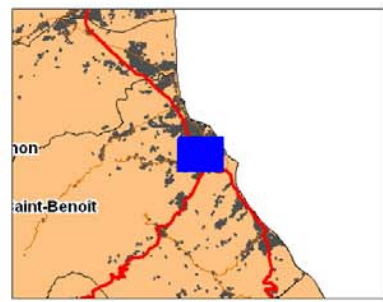
Source : DDE
Fond cartographique © IGN BD Topo 2003





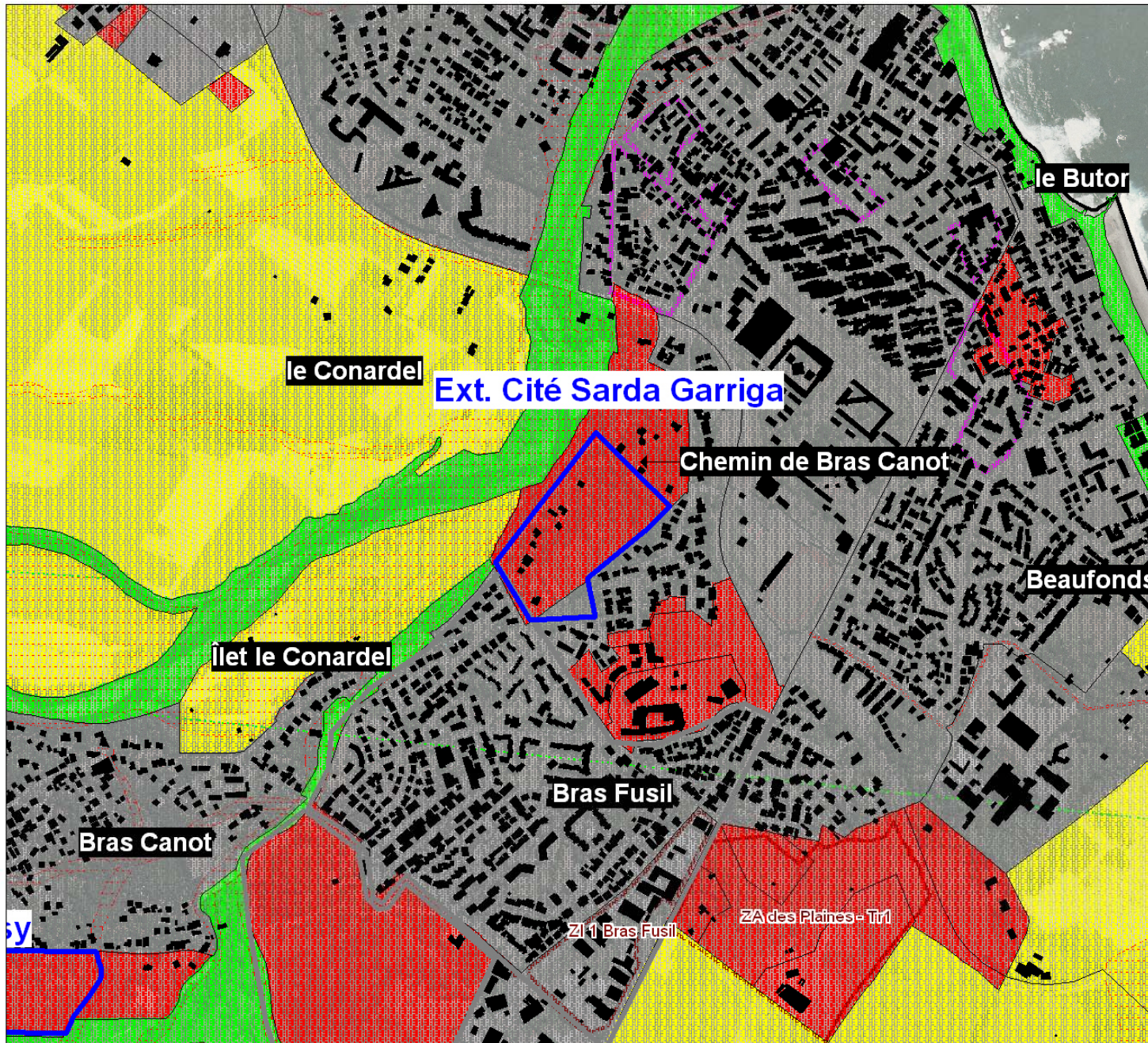
Saint-Pierre

Etude de faisabilité

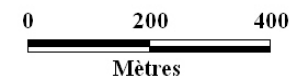
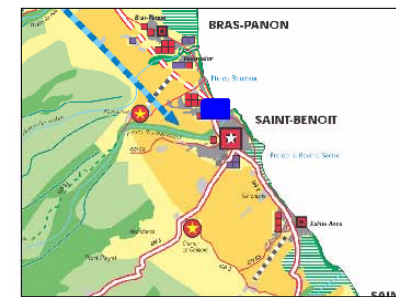
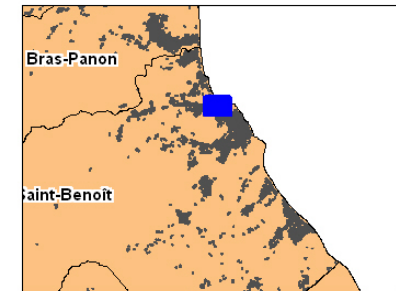


Source : DDE
Fond cartographique : © IGN BD Topo 2003



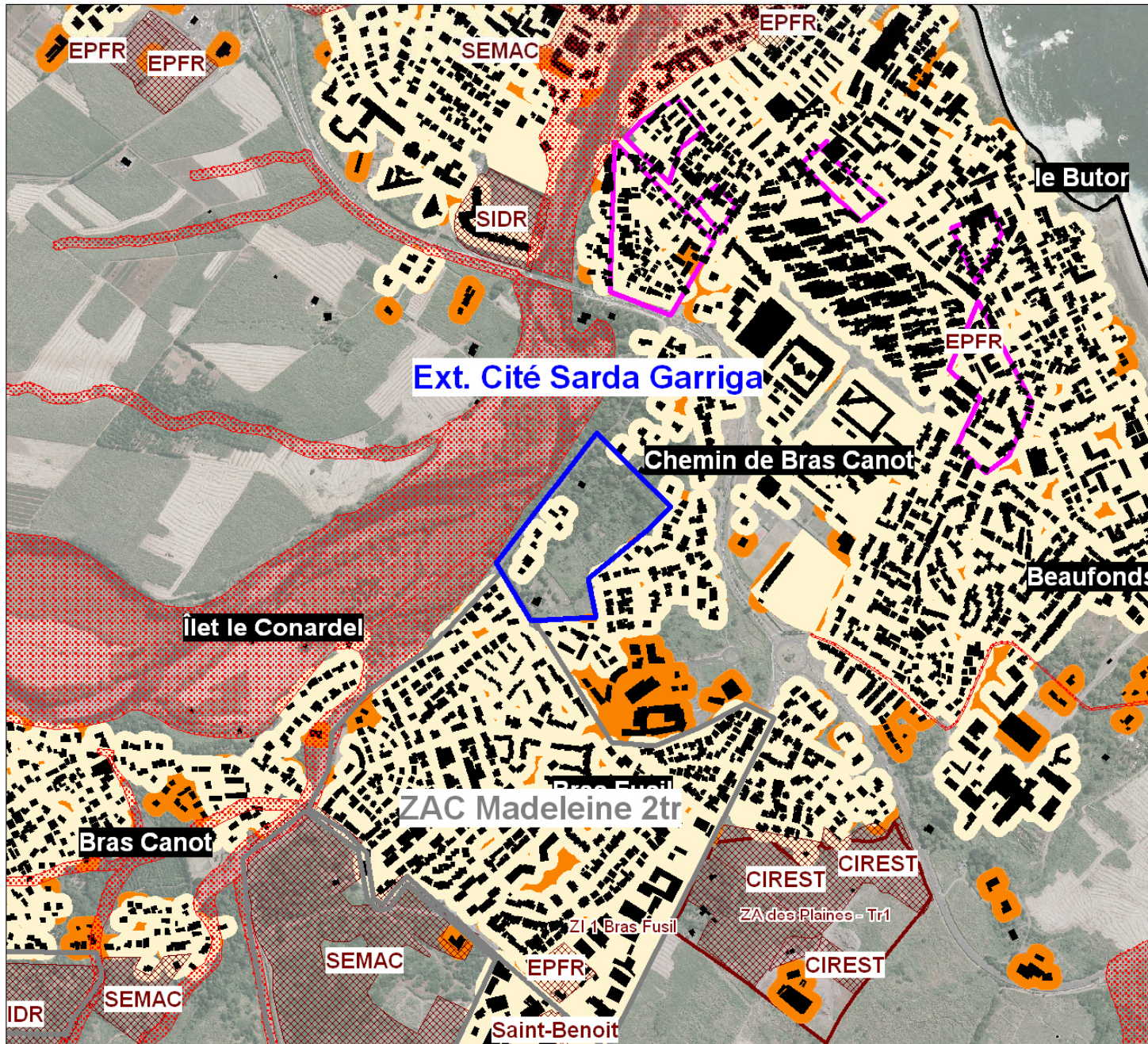


-  U
-  ZAC
-  AU
-  A
-  N

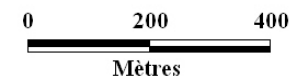
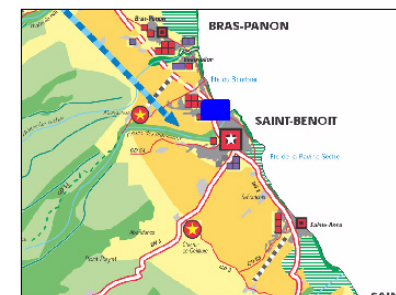
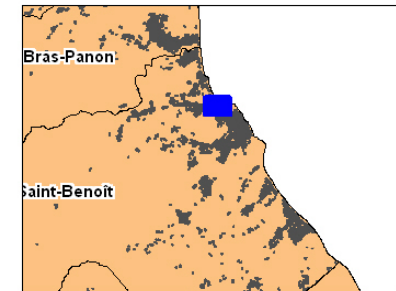


Source : DDE
Fond cartographique : © IGN BD Topo 2003





- TU 1997
- TU 2006
- Aléa in. fort
- Réserve foncière



Réseaux primaire

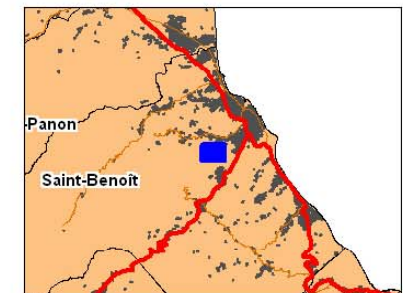
Réseaux primaires en lien avec l'aménagement à vocation sociale



Saint-Benoît

42 logt.aidés

Programmation



0 100 200

Mètres

Source : DDE
Fond cartographique : © IGN BD Topo 2003



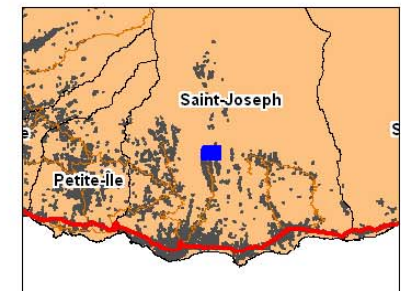
Réseaux primaires en lien avec l'aménagement à vocation sociale



Saint-Joseph

30 logts. aidés

Programmation



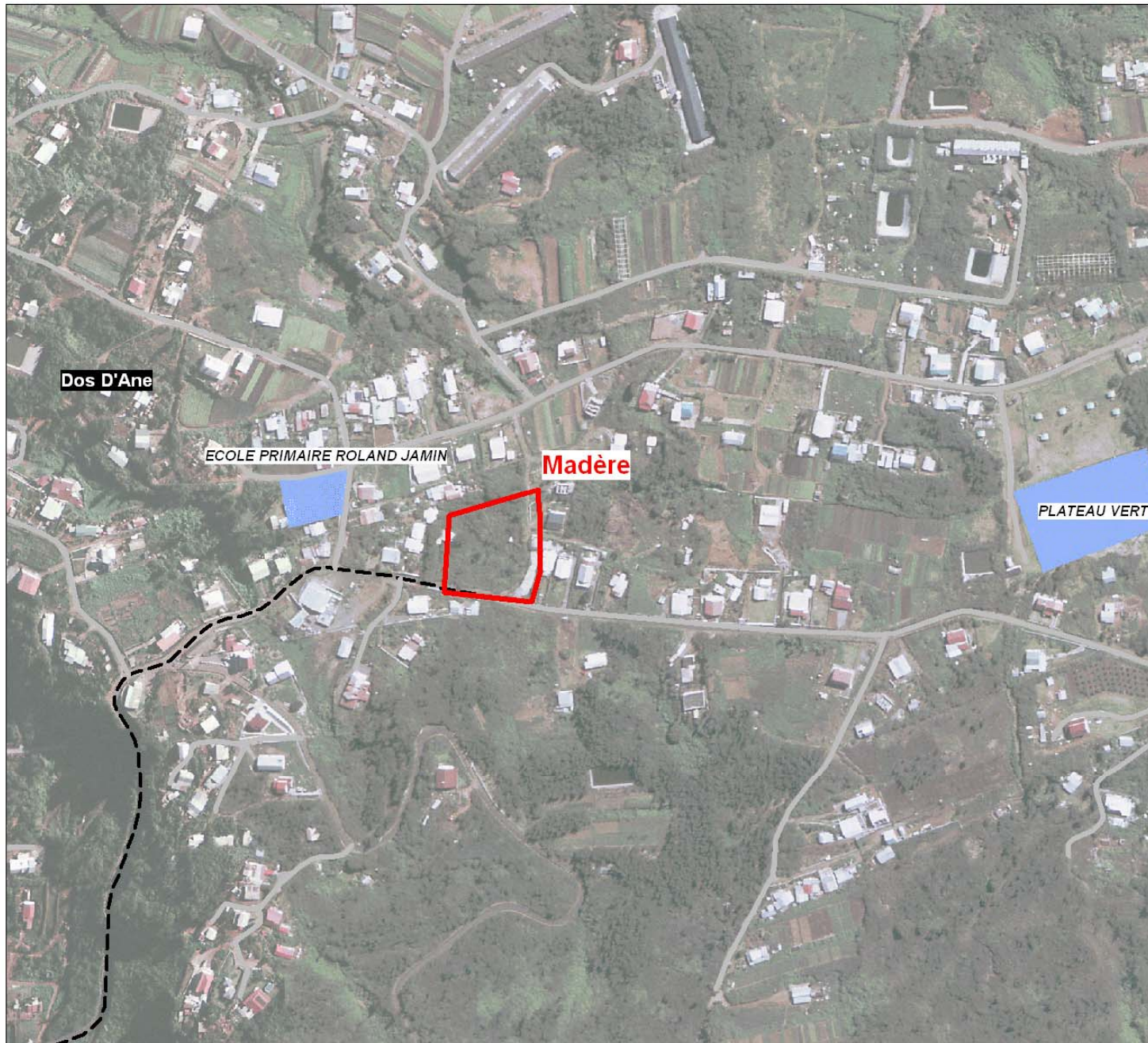
0 100 200

Mètres

Source : DDE
Fond cartographique : © IGN BD Topo 2003




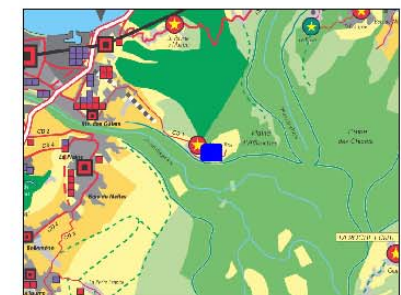
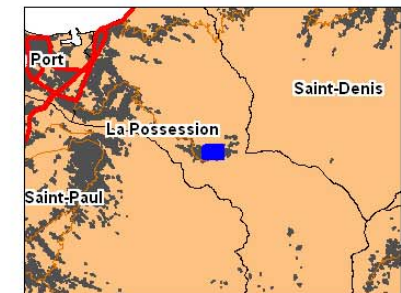
Réseaux primaires en lien avec l'aménagement à vocation sociale



Possession

22 logts. aidés

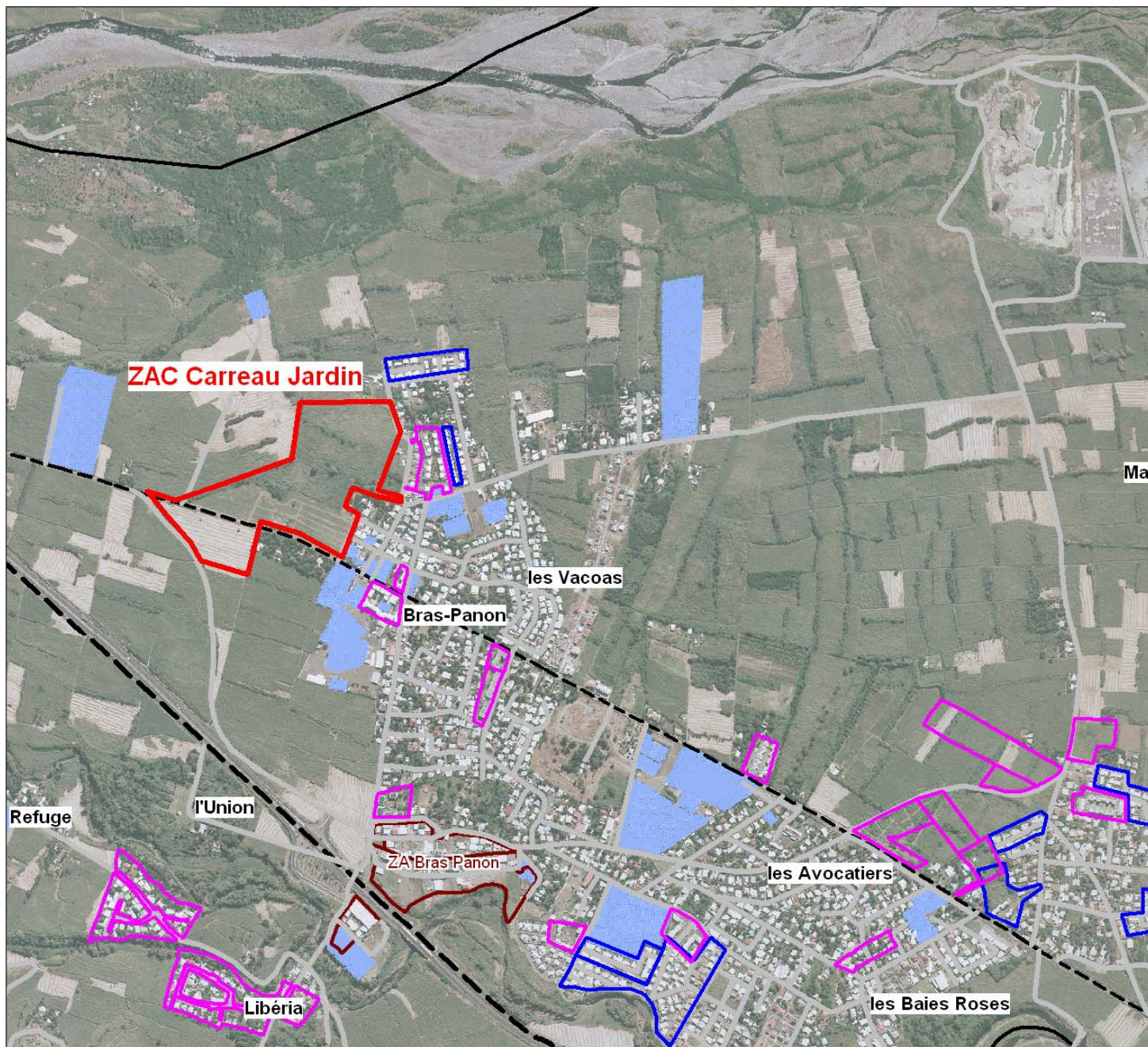
Programmation



Source : DDE
Fond cartographique © IGN BD Topo 2003



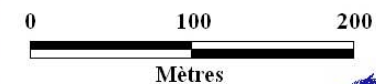
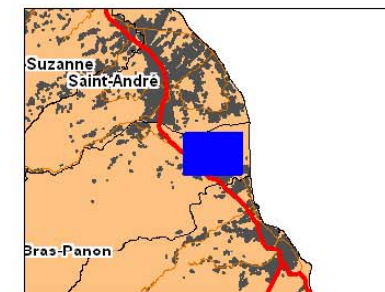
Réseaux primaires en lien avec l'aménagement à vocation sociale



Bras-Panon

383 logts. aidés

Programmation



Source : DDE
Fond cartographique : © IGN BD Topo 2003